

**NOTICE!!**

**These documents have been scanned!**

**Do not place un-scanned documents beneath this notice!**

**Do not remove this notice from this file!**

GPO Jacket No. 560-102  
Print Order 61540  
Rise Business Services, LLC  
Job=AZ15 5/20/2019




Box Number= AZ15072



Claim Begin-End: AMC396401-AMC396409

1 Initial Receipt



AZ15072-2

AMC396394-AMC396736

**United States Department of the Interior**  
**Bureau of Land Management**  
 BUSINESS & SUPPORT SVCS DIV  
 ONE N CENTRAL AVE SUITE 800  
 PHOENIX, AZ 85004 -4427  
 Phone: (602) 417-9200

Receipt

No: 1899316

<b>Transaction #:</b> 1961512	
<b>Date of Transaction:</b> 04/07/2009	
<b>CUSTOMER:</b>	TAHARA BROWN PO BOX 942 YARNELL, AZ 85362-0942 US

LINE #	QTY	DESCRIPTION	REMARKS	UNIT PRICE	TOTAL
1	9.00	LOCATABLE MINERALS / MINING CLAIMS-NEW, UNADJUD, ONE OR MORE AUTH NOS / NEW MINING CLAIM LOCATION FEE \$30 <b>CASES:</b> AMC396401/\$30.00, AMC396402/\$30.00, AMC396403/\$30.00, AMC396404/\$30.00, AMC396405/\$30.00, AMC396406/\$30.00, AMC396407/\$30.00, AMC396408/\$30.00, AMC396409/\$30.00		- n/a -	270.00
2	9.00	LOCATABLE MINERALS / MINING CLAIMS-NEW, UNADJUD, ONE OR MORE AUTH NOS / NEW MINING CLAIM PROCESSING FEE \$15 <b>CASES:</b> AMC396401/\$15.00, AMC396402/\$15.00, AMC396403/\$15.00, AMC396404/\$15.00, AMC396405/\$15.00, AMC396406/\$15.00, AMC396407/\$15.00, AMC396408/\$15.00, AMC396409/\$15.00		- n/a -	135.00
3	9.00	LOCATABLE MINERALS / MINING CLAIMS-NEW, UNADJUD, ONE OR MORE AUTH NOS / NEW MINING CLM MAINT FEE \$125 (1993) <b>CASES:</b> AMC396401/\$125.00, AMC396402/\$125.00, AMC396403/\$125.00, AMC396404/\$125.00, AMC396405/\$125.00, AMC396406/\$125.00, AMC396407/\$125.00, AMC396408/\$125.00, AMC396409/\$125.00		- n/a -	1125.00
<b>TOTAL:</b>					<b>\$1,530.00</b>

PAYMENT INFORMATION			
NOTE: Items will appear on credit card statement as "Bureau of Land Mgmt CO".			
1	AMOUNT:	1530.00	POSTMARKED: N/A

TYPE:	CREDIT CARD	RECEIVED:	04/07/2009
NAME:	BROWN, TAHARA PO BOX 942 YARNELL AZ 85362-0942 US		
CARD NO:	XXXXXXXXXXXX7972	AUTH CODE:	00712B
NAME ON CARD:	TAHARA D BROWN		
EXPIRES:	03/2010		
SIGNATURE:			

REMARKS

This receipt was generated by the automated BLM Collections and Billing System and is a paper representation of a portion of the official electronic record contained therein.

**NOTICE!!**

**These documents have been scanned!**

**Do not place un-scanned documents beneath this notice!**

**Do not remove this notice from this file!**

GPO Jacket No. 560-102  
Print Order 61540  
Rise Business Services, LLC  
Job=AZ15 5/20/2019



Box Number= AZ15072



Claim Begin-End: AMC396401-AMC396409

2 Correspondence



AZ15072-2

AMC396394-AMC396736

**SENDER: COMPLETE THIS SECTION**

- Complete items 1, 2, and 3.
- Print your name and address on the reverse so that we can return the card to you.
- Attach this card to the back of the mailpiece, or on the front if space permits.

1. Article Addressed to:

JIRAK GROUP LLC  
 C/O ELINOR LOFTIN  
 1410 62ND AVE EAST #202  
 FIFE, WA 98424-1315  
 920/RE/AMC377224/396401



9590 9402 1204 5246 3067 48

2. Article Number (Transfer from service label)

7015 3010 0001 8914 2101

**COMPLETE THIS SECTION ON DELIVERY**

A. Signature

X *Elinor Loftin*

- Agent
- Addressee

B. Received by (Printed Name)

*ELINOR LOFTIN*

C. Date of Delivery

D. Is delivery address different from item 1?  Yes

If YES, enter delivery address below:  No

2016 MAR -9 P 3:01


PULLMAN WASHINGTON

3. Service Type

- Adult Signature
- Adult Signature Restricted Delivery
- Certified Mail®
- Certified Mail Restricted Delivery
- Collect on Delivery
- Collect on Delivery Restricted Delivery
- Registered Mail
- Registered Mail Restricted Delivery

- Priority Mail Express®
- Registered Mail™
- Registered Mail Restricted Delivery
- Return Receipt for Merchandise
- Signature Confirmation™
- Signature Confirmation Restricted Delivery

USPS TRACKING#



First-Class Mail  
Postage & Fees Paid  
USPS  
Permit No. G-10

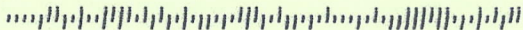
9590 9402 1204 5246 3067 48

United States  
Postal Service

• Sender: Please print your name, address, and ZIP+4® in this box•

UNITED STATES  
DEPARTMENT OF THE INTERIOR  
Bureau of Land Management  
Arizona State Office  
One N. Central Avenue, Suite 800  
Phoenix, AZ 85004-4427

04442700





# United States Department of the Interior



BUREAU OF LAND MANAGEMENT

Arizona State Office

One North Central Avenue, Suite 800

Phoenix, Arizona 85004-4427

[www.blm.gov/az/](http://www.blm.gov/az/)

FEB 24 2016

In Reply Refer To:

3800 (9200) RE

AMC377224, AMC396401

CERTIFIED MAIL – RETURN RECEIPT REQUESTED NO. 7015 3010 0001 8914 2101

## NOTICE

JIRAK GROUP LLC	:	This Notice Affects Those Claims
C/O ELINOR LOFTIN	:	Shown in the Block Below.
1410 62ND AVE EAST #202	:	
FIFE, WA 98424-1315	:	

---

AMC377227, AMC396402, AMC396406  
 RICH HILL PLACER, EASTERN SUN, SUNRISE

---

Association Placer Mining Claims  
Documentation or Amendments Required

The mining claims listed above are association placer mining claims that are over 20 acres in size. The claims were originally located with the required number of locators to meet the 20-acre per locator requirement. However, the claims are now held by a smaller group of claimants than originally located them and are therefore not in compliance with the legal requirements.

By law, each individual claimant is allowed to hold a maximum of 20 acres per claim. A corporation is considered to be a single entity that is allowed to hold a maximum of 20 acres per claim. In accordance with 43 CFR 3833.33 you may transfer, sell, or otherwise convey an association placer mining claim at any time to an equal or greater number of mining claimants. If you want to transfer an association placer claim to an individual or an association that is smaller in number than the association that located the claim you (a) must have discovered a valuable mineral deposit before the transfer; or (b) upon notice from the Bureau of Land Management (BLM), you must reduce the acreage of the claim, if necessary, so that you meet the 20-acre per locator limit.

In reviewing the case file for these claims it was noted that at the time of transfer to an individual or smaller number of locators than originally located the claims, BLM did not receive documentation supporting that a discovery of a valuable mineral deposit was made. Without this documentation we cannot determine if the claims are being properly held by the correct number

of claimants. Therefore, we are requiring that the appropriate documentation be submitted to BLM. We are enclosing a list to clarify what documentation must be provided to BLM to support the discovery of a valuable mineral deposit.

If you have the required documentation, dated **prior** to the date of transfer, you may file it with this office for review by a mineral examiner. If you do not have the proper documentation, you must amend the claims listed above, reducing the acreage to 20 acres per claimant, as is allowed by law.

We must receive either documentation supporting a discovery of a valuable mineral deposit, or amendments within 30 days of your receipt of this notice. If the required documentation or the amendments are not received within the 30-day timeframe the mining claims will be declared forfeited and void. If amendments are filed, there is a \$10 BLM processing fee for each amendment. The amendments must also be filed with the county.

If additional information is required, please contact Rod Ebert at 602-417-9397. Please include your AMC serial number(s) on all correspondence.



Rebecca Heick  
Deputy State Director  
Lands, Minerals and Energy Division

Enclosure



**SENDER: COMPLETE THIS SECTION**

- Complete items 1, 2, and 3. Also complete item 4 if Restricted Delivery is desired.
- Print your name and address on the reverse so that we can return the card to you.
- Attach this card to the back of the mailpiece, or on the front if space permits.

1. Article Addressed to:

JIRAK GROUP, LLC  
 11012 CANYON RD. E. #8  
 PUYALLUP WA 98373-3002  
 9310/RE/AMC386401


 2. Article Number  
 (Transfer from service label)

7014 1200 0000 8265 6802

**COMPLETE THIS SECTION ON DELIVERY**

A. Signature

X



- 
- Agent
- 
- 
- Addressee

B. Received by (Printed Name)



C. Date of Delivery

10-7-14

- D. Is delivery address different from item 1?
- 
- Yes
- 
- If YES, enter delivery address below:
- 
- No

2014 OCT -9 P 2:43

PHOENIX, ARIZONA

3. Service Type

- 
- Certified Mail®
- 
- Priority Mail Express™
- 
- 
- Registered
- 
- Return Receipt for Merchandise
- 
- 
- Insured Mail
- 
- Collect on Delivery


4. Restricted Delivery? (Extra Fee)  Yes

UNITED STATES POSTAL SERVICE

TACOMA  
WA 983

07 OCT '14

PM 2 L




First-Class Mail  
Postage & Fees Paid  
USPS  
Permit No. G-10

- Sender: Please print your name, address, and ZIP+4® in this box•

U.S. DEPARTMENT OF THE INTERIOR  
BUREAU OF LAND MANAGEMENT  
ARIZONA STATE OFFICE  
ONE NORTH CENTRAL AVENUE, SUITE 800  
PHOENIX, AZ 85004-4427

04442700





# United States Department of the Interior



BUREAU OF LAND MANAGEMENT  
Arizona State Office  
One North Central Avenue, Suite 800  
Phoenix, Arizona 85004-4427  
[www.blm.gov/az/](http://www.blm.gov/az/)

In Reply Refer To:  
3800 (9310) RE  
AMC396401

OCT - 3 2014

CERTIFIED MAIL - RETURN RECEIPT REQUESTED No. 7014 1200 0000 8265 6802

## DECISION

JIRAK GROUP, LLC  
11012 CANYON RD. E. #8  
PUYALLUP, WA 98373-3002

:  
:  
:

This Notice Affects Those Claims  
Shown in the Block Below.

---

AMC396404 - AMC396405  
JB, JB20

---

### Mining Claims Declared Forfeited Excess Acres

In accordance with 43 CFR 3830.94, the mining claims listed above are hereby declared forfeited because a required amendment was not received.

You received a Notice requiring that the claims listed above be amended due to excess acres or that documentation be submitted supporting discovery of a valuable mineral deposit prior to the date of transfer. The amendments or documentation were required to be filed within 30 days of the date you received the Notice. The 30 day timeframe allowed has expired and no amendments or documentation have been received.

This decision does not relieve you of the liability for reclamation of all areas disturbed by your activities on land encompassed by your mining claim(s) and/or site(s). After you complete the reclamation, you must notify the authorized officer of the appropriate surface managing agency so that the authorized officer may conduct a final site inspection and determine whether you may be released from liability. If you fail to reclaim the land to the satisfaction of the authorized officer, the surface management agency may cite you for noncompliance under its surface management regulations.

For land administered by the Bureau of Land Management (BLM), if you fail to reclaim the land to the satisfaction of the authorized officer as required in 43 CFR Subpart 3809, the BLM will issue an order of noncompliance under 43 CFR 3809.601(a). If you fail to comply with the noncompliance order, the BLM may take further action under 43 CFR 3809.604. Failure to conduct reclamation is a prohibited act that may subject you to criminal penalties. See 43 CFR 3809.605(h) and 43 CFR 3809.700. If your occupancy has been terminated and you fail to remove structures,

material, and equipment, and any personal property in accordance with the regulations in 43 CFR 3715.5-1, the BLM may dispose of the property. In accordance with 43 CFR 3715.5-2, you will remain liable for the costs the BLM incurs in removing and disposing of the property.

### Appeal Procedures

This decision may be appealed to the Interior Board of Land Appeals, Office of the Secretary, in accordance with the regulations contained in 43 CFR, Part 4 and the enclosed Form 1842-1. If an appeal is taken, your notice of appeal must be filed in this office (at the above address) within 30 days from receipt of this decision. The appellant has the burden of showing that the decision appealed from is in error.

If you wish to file a petition pursuant to regulation 43 CFR 4.21 (58 FR 4939, January 19, 1993), for a stay of the effectiveness of this decision during the time that your appeal is being reviewed by the Board, the petition for a stay must accompany your notice of appeal. A petition for a stay is required to show sufficient justification based on the standards listed below. Copies of the notice of appeal and petition for a stay must also be submitted to each party named in this decision and to the Interior Board of Land Appeals and to the appropriate Office of the Solicitor (see 43 CFR 4.413) at the same time the original documents are filed with this office. If you request a stay, you have the burden of proof to demonstrate that a stay should be granted.

### Standards for Obtaining a Stay

Except as otherwise provided by law or other pertinent regulation, a petition for a stay of a decision pending appeal shall show sufficient justification based on the following standards:

- (1) The relative harm to the parties if the stay is granted or denied,
- (2) The likelihood of the appellant's success on the merits,
- (3) The likelihood of immediate and irreparable harm if the stay is not granted, and
- (4) Whether the public interest favors granting the stay.

If additional information is required, please contact Rod Ebert at 602-417-9397. Please include your AMC serial number(s) on all correspondence.

Sincerely,



Rebecca Heick  
Acting Deputy State Director  
Lands and Minerals

Enclosure

**SENDER: COMPLETE THIS SECTION****COMPLETE THIS SECTION ON DELIVERY**

- Complete items 1, 2, and 3. Also complete item 4 if Restricted Delivery is desired.
- Print your name and address on the reverse so that we can return the card to you.
- Attach this card to the back of the mailpiece, or on the front if space permits.

A. Signature

X

 Agent Addressee

B. Received by (Printed Name)

B. F. ATJUNESSE

C. Date of Delivery

07-25-14

1. Article Addressed to:

JIRAK GROUP, LLC  
 11012 CANYON RD E. #8  
 PUYALLUP WA 98373-3002  
 9310/RE/AMC396401

D. Is delivery address different from item 1?  YesIf YES, enter delivery address below:  No

2014 JUL 28 P 4: 23

PHOENIX, ARIZONA

3. Service Type

 Certified Mail® Priority Mail Express™ Registered Return Receipt for Merchandise Insured Mail Collect on Delivery

4. Restricted Delivery? (Extra Fee)

 Yes

2. Article Number

(Transfer from service label)

7013 2250 0000 8720 8603

UNITED STATES POSTAL SERVICE

VIA AIR

25 JUL '14




First-Class Mail  
Postage & Fees Paid  
USPS  
Permit No. G-10

- Sender: Please print your name, address, and ZIP+4® in this box•

U.S. DEPARTMENT OF THE INTERIOR  
BUREAU OF LAND MANAGEMENT  
ARIZONA STATE OFFICE  
ONE NORTH CENTRAL AVENUE, SUITE 800  
PHOENIX, AZ 85004-4427

04442700





# United States Department of the Interior



BUREAU OF LAND MANAGEMENT  
Arizona State Office  
One North Central Avenue, Suite 800  
Phoenix, Arizona 85004-4427  
www.blm.gov/az/

JUL 18 2014

*Superseded  
by Notice  
dated 7-18-14  
RZ*

In Reply Refer To:  
3800 (9310) RE  
AMC396401

CERTIFIED MAIL – RETURN RECEIPT REQUESTED NO. 7013 2250 0000 8720 8603

## NOTICE

JIRAK GROUP, LLC : This Notice Affects Those Claims  
11012 CANYON RD E. #8 : Shown in the Block Below.  
PUYALLUP, WA 98373-3002 :

---

AMC396404 - AMC396405  
JB, JB20

---

### Association Placer Mining Claims Documentation or Amendments Required

The mining claims listed above are association placer mining claims that are over 20 acres in size. The claims were originally located with the required number of locators to meet the 20-acre per locator requirement. However, the claims are now held by a smaller group of claimants than originally located them and are therefore not in compliance with the legal requirements.

By law, each individual claimant is allowed to hold a maximum of 20 acres per claim. A corporation is considered to be a single entity that is allowed to hold a maximum of 20 acres per claim. In accordance with 43 CFR 3833.33 you may transfer, sell, or otherwise convey an association placer mining claim at any time to an equal or greater number of mining claimants. If you want to transfer an association placer claim to an individual or an association that is smaller in number than the association that located the claim you (a) must have discovered a valuable mineral deposit before the transfer; or (b) upon notice from the Bureau of Land Management (BLM), you must reduce the acreage of the claim, if necessary, so that you meet the 20-acre per locator limit.

In reviewing the case file for these claims it was noted that at the time of transfer to an individual or smaller number of locators than originally located the claims, BLM did not receive documentation supporting that a discovery of a valuable mineral deposit was made. Without this

documentation we cannot determine if the claims are being properly held by the correct number of claimants. Therefore, we are requiring that the appropriate documentation be submitted to BLM. We are enclosing a list to clarify what documentation must be provided to BLM to support the discovery of a valuable mineral deposit.

If you have the required documentation, dated **prior** to the date of transfer, you may file it with this office for review by a mineral examiner. If you do not have the proper documentation, you must amend the claims listed above, reducing the acreage to 20 acres per claimant, as is allowed by law.

We must receive either documentation supporting a discovery of a valuable mineral deposit, or amendments within 30 days of your receipt of this notice. If the required documentation or the amendments are not received within the 30-day timeframe the mining claims will be declared forfeited and void. If amendments are filed, there is a \$10 BLM processing fee for each amendment. The amendments must also be filed with the county.

If additional information is required, please contact Rod Ebert at 602-417-9397. Please include your AMC serial number(s) on all correspondence.

Sincerely,



Rebecca Heick  
Group Administrator  
Lands and Minerals

Enclosure





# United States Department of the Interior



BUREAU OF LAND MANAGEMENT

Arizona State Office

One North Central Avenue, Suite 800

Phoenix, Arizona 85004-4427

www.blm.gov/az/

JUL 11 2014

In Reply Refer To:

3800 (9310) RE

AMC396401

CERTIFIED MAIL – RETURN RECEIPT REQUESTED NO. 7013 2250 0000 8720 7651

## NOTICE

JIRAK GROUP, LLC	:	This Notice Affects Those Claims
PO BOX 1341	:	Shown in the Block Below.
CONGRESS, AZ 85332-1341	:	

---

AMC396404 - AMC396405

JB, JB20

---

### Transfer of Association Placer Mining Claims Amendments Required

The Bureau of Land Management (BLM) Arizona State Office received a conveyance document transferring ownership of the above listed mining claims.

The mining claims being transferred are association placer mining claims. The claims are being transferred to a smaller number of claimants than originally located the claims.

By law, each individual claimant is allowed to hold a maximum of 20 acres per claim. A corporation is considered to be a single entity that is allowed to hold a maximum of 20 acres per claim. In accordance with 43 CFR 3833.33, you may transfer, sell, or otherwise convey an association placer mining claim at any time to an EQUAL or greater number of mining claimants. However, if the claim is transferred to a smaller number of claimants you (a) must have discovered a valuable mineral deposit before the transfer; or (b) upon notice from BLM, you must reduce the acreage of the claim, if necessary, so that you meet the 20-acre per locator limit.


The BLM is therefore requiring that an amendment be filed for each claim listed above, in accordance with 43 CFR 3833.33, reducing the claims acreage to meet the 20-acre per claimant limit, as is authorized by law; or submit appropriate documentation supporting that there was a

discovery of a valuable mineral deposit prior to the date of transfer. We are enclosing a guide to clarify what documentation must be provided to BLM to support a discovery of a valuable mineral deposit. The documentation will be reviewed by a mineral examiner to determine adequacy.

We must receive either the amendments or documentation of discovery of a valuable mineral deposit within 30 days of your receipt of this notice. If the amendments or the required documentation are not received within the 30-day timeframe the mining claims will be declared forfeited and void. If amendments are filed, there is a \$10 BLM processing fee for each amendment. The amendments must also be filed with the county.

If additional information is required, please contact Rod Ebert at 602-417-9397. Please include your AMC serial number(s) on all correspondence.

Sincerely,

A handwritten signature in black ink, appearing to read "Fred Counts Acting". The signature is written in a cursive, somewhat stylized font.

Rebecca Heick  
Group Administrator  
Lands and Minerals

Enclosure

## **REQUIREMENTS FOR TRANSFERRING ASSOCIATION PLACER MINING CLAIMS**

Under the Mining Law of 1872, 30 U.S.C. 36, an "association of persons" may locate placer mining claims in excess of 20 acres in size. The Bureau of Land Management's (BLM) regulations at 43 CFR 3833.33(a) allow mining claimants to transfer or convey an association placer claim to a smaller number of owners than originally located the claim, including a single owner, under certain conditions.

### **What are the restrictions on transferring or conveying an association placer mining claim to a smaller number of owners than originally located the claim?**

Under the BLM's regulations at 43 CFR 3833.33(a), it is permissible to transfer or convey an association placer claim over 20 acres in size to a smaller number of owners than originally locate the claim only if a "discovery of a valuable mineral deposit" was made within the limits of the claim prior to the date of transfer.

### **What does "discovery of a valuable mineral deposit" mean?**

For purposes of the Mining Law, "discovery of a valuable mineral deposit" means that minerals have been found within the boundaries of the mining claim and that the evidence is of such a character that a person of ordinary prudence would be justified in the further expenditure of his labor and means, with a reasonable prospect of success, in developing a valuable mine.

In addition, for a discovery to exist the deposit must be marketable; that is, of such value that it can be mined, removed and disposed of at a profit.

A discovery has not been made until sufficient work has been done to show that the material can be produced and sold at a profit under conditions present at the time of transfer. The mineral deposit possessing in and of itself a present or prospective value for mining purposes must be actually and physically exposed in sufficient quantities to justify development of the mining claim through actual mining operations. **If the deposit requires additional exploration to delineate the ore reserves and determine grade or quality before development may be confidently started, a discovery has not been made.**

Sampling must have occurred on the subject claim. You will need several quantitative samples to adequately show a discovery of an association placer mining claim. Sampling should be done at as many places on the claim as may be necessary to establish the continuity and extent of the deposit. Until sampling has been completed, it is rarely possible to develop anything more than an informed guess as to the nature of any deposit. There must be something beyond a mere surmise, speculation, belief, or geological theory or impression of the existence of minerals on a mining claim to constitute a discovery of a valuable mineral deposit that would satisfy the regulations for transferring or conveying an association placer mining claim. Mere indications of existence of minerals within the boundaries of the claim or on adjoining lands are not sufficient to support a discovery of a valuable mineral deposit.

**What information should I provide to the BLM to support that my association placer mining claim(s) had a discovery of a valuable mineral deposit at the time of transfer or conveyance?**

Although the BLM's analysis is made on a case-by-case basis, the following information will be helpful to the BLM to support that a discovery of a valuable mineral deposit existed on the association placer mining claim(s) prior to the date of transfer.

1. A map showing the claim location and claim boundary.
2. Sampling information
  - a. Map showing sampling locations
  - b. Sample volume and interval
  - c. Material sampled
  - d. Raw gold recovered and raw gold weight (grams/bank cubic yards)
  - e. Raw gold value (\$/bank cubic yard)
    - i. Using the price of gold per Troy ounce at the time the discovery was made
    - ii. Gold value must be adjusted for fineness as placer gold is never 100% pure
3. Reserve Estimate
  - a. Map showing deposit boundaries
  - b. Method used to calculate reserve estimate
  - c. Cut-off grade
4. Development Costs (\$/bank cubic yard)
  - a. Road construction
  - b. Exploration
  - c. Mobilization
  - d. Ponds
  - e. Stripping
  - f. Plant construction
  - g. Buildings
  - h. Pipe/couplings
  - i. Demobilization
5. Cost of Equipment – list all equipment and the cost less salvage value
6. Cost of Operation (\$/bank cubic yard) – equipment operation, labor and supplies
7. Reclamation costs

STATES  
OF THE INTERIOR  
and Management  
State Office  
al Avenue, Suite 800  
Arizona 85004

CERTIFIED MAIL™



7013 2250 0000 8720 7651



UNITED STATES POSTAGE  
U.S. OFFICIAL MAIL  
PENALTY FOR  
PRIVATE USE \$300  
FITNEY BOWES  
02 1M  
0004208279 JUL 14 2014  
\$ 06.69<sup>00</sup>  
MAILED FROM ZIP CODE 85004

Official Business  
Penalty for Private Use, \$300

RECEIVED  
CLM AZ STATE CTR  
2014 JUL 17 P 3:08  
PHOENIX, ARIZONA

JIRAK GROUP, LLC  
PO BOX 1341  
CONGRESS AZ 85332-1341

X 850 N7E 1009313I0007/15/14  
FORWARD TIME EXP RTN TO SEND  
JIRAK GROUP LLC  
11012 CANYON RD E STE 8  
PUYALLUP WA 98373-3002  
RETURN TO SENDER

7013 2250 0000 8720 7651

<b>COMPLETE THIS SECTION ON DELIVERY</b>		<b>COMPLETE THIS SECTION</b>	
<p>A. Signature <input type="checkbox"/> Agent <input type="checkbox"/> Addressee <input checked="" type="checkbox"/></p>		<p>1. Article Addressed to: JIRAK GROUP, LLC PO BOX 1341 CONGRESS AZ 85332-1341 9310/RE/AMC396401</p>	
<p>B. Received by (Printed Name) _____ C. Date of Delivery _____</p>		<p>2. Article Number 7013 2250 0000 8720 7651 (Transfer from service label)</p>	
<p>D. Is delivery address different from item 1? <input type="checkbox"/> Yes <input type="checkbox"/> No If YES, enter delivery address below: _____</p>		<p>3. Service Type <input type="checkbox"/> Certified Mail® <input type="checkbox"/> Priority Mail Express™ <input type="checkbox"/> Registered <input type="checkbox"/> Return Receipt for Merchandise <input type="checkbox"/> Insured Mail <input type="checkbox"/> Collect on Delivery</p>	
<p>4. Restricted Delivery? (Extra Fee) <input type="checkbox"/> Yes <input type="checkbox"/> No</p>		<p>PS Form 3811, July 2013</p>	
Domestic Return Receipt			

PLACE STICKER AT TOP OF ENVELOPE TO THE RIGHT OF THE RETURN ADDRESS, FOLD AT DOTTED LINE



# United States Department of the Interior

BUREAU OF LAND MANAGEMENT

Arizona State Office

One North Central Avenue, Suite 800

Phoenix, Arizona 85004-4427

[www.blm.gov/az/](http://www.blm.gov/az/)



JUL 11 2014

In Reply Refer To:  
3800 (9310) RE  
AMC396401

CERTIFIED MAIL – RETURN RECEIPT REQUESTED NO. 7013 2250 0000 8720 7651

## NOTICE

JIRAK GROUP, LLC	:	This Notice Affects Those Claims
PO BOX 1341	:	Shown in the Block Below.
CONGRESS, AZ 85332-1341	:	

---

AMC396404 - AMC396405  
JB, JB20

---

### Transfer of Association Placer Mining Claims Amendments Required

The Bureau of Land Management (BLM) Arizona State Office received a conveyance document transferring ownership of the above listed mining claims.

The mining claims being transferred are association placer mining claims. The claims are being transferred to a smaller number of claimants than originally located the claims.

By law, each individual claimant is allowed to hold a maximum of 20 acres per claim. A corporation is considered to be a single entity that is allowed to hold a maximum of 20 acres per claim. In accordance with 43 CFR 3833.33, you may transfer, sell, or otherwise convey an association placer mining claim at any time to an EQUAL or greater number of mining claimants. However, if the claim is transferred to a smaller number of claimants you (a) must have discovered a valuable mineral deposit before the transfer; or (b) upon notice from BLM, you must reduce the acreage of the claim, if necessary, so that you meet the 20-acre per locator limit.


The BLM is therefore requiring that an amendment be filed for each claim listed above, in accordance with 43 CFR 3833.33, reducing the claims acreage to meet the 20-acre per claimant limit, as is authorized by law; or submit appropriate documentation supporting that there was a

discovery of a valuable mineral deposit prior to the date of transfer. We are enclosing a guide to clarify what documentation must be provided to BLM to support a discovery of a valuable mineral deposit. The documentation will be reviewed by a mineral examiner to determine adequacy.

We must receive either the amendments or documentation of discovery of a valuable mineral deposit within 30 days of your receipt of this notice. If the amendments or the required documentation are not received within the 30-day timeframe the mining claims will be declared forfeited and void. If amendments are filed, there is a \$10 BLM processing fee for each amendment. The amendments must also be filed with the county.

If additional information is required, please contact Rod Ebert at 602-417-9397. Please include your AMC serial number(s) on all correspondence.

Sincerely,

A handwritten signature in blue ink that reads "Fred County Acting". The signature is written in a cursive style.

Rebecca Heick  
Group Administrator  
Lands and Minerals

Enclosure

## REQUIREMENTS FOR TRANSFERRING ASSOCIATION PLACER MINING CLAIMS

Under the Mining Law of 1872, 30 U.S.C. 36, an "association of persons" may locate placer mining claims in excess of 20 acres in size. The Bureau of Land Management's (BLM) regulations at 43 CFR 3833.33(a) allow mining claimants to transfer or convey an association placer claim to a smaller number of owners than originally located the claim, including a single owner, under certain conditions.

### **What are the restrictions on transferring or conveying an association placer mining claim to a smaller number of owners than originally located the claim?**

Under the BLM's regulations at 43 CFR 3833.33(a), it is permissible to transfer or convey an association placer claim over 20 acres in size to a smaller number of owners than originally locate the claim only if a "discovery of a valuable mineral deposit" was made within the limits of the claim prior to the date of transfer.

### **What does "discovery of a valuable mineral deposit" mean?**

For purposes of the Mining Law, "discovery of a valuable mineral deposit" means that minerals have been found within the boundaries of the mining claim and that the evidence is of such a character that a person of ordinary prudence would be justified in the further expenditure of his labor and means, with a reasonable prospect of success, in developing a valuable mine.

In addition, for a discovery to exist the deposit must be marketable; that is, of such value that it can be mined, removed and disposed of at a profit.

A discovery has not been made until sufficient work has been done to show that the material can be produced and sold at a profit under conditions present at the time of transfer. The mineral deposit possessing in and of itself a present or prospective value for mining purposes must be actually and physically exposed in sufficient quantities to justify development of the mining claim through actual mining operations. **If the deposit requires additional exploration to delineate the ore reserves and determine grade or quality before development may be confidently started, a discovery has not been made.**

Sampling must have occurred on the subject claim. You will need several quantitative samples to adequately show a discovery of an association placer mining claim. Sampling should be done at as many places on the claim as may be necessary to establish the continuity and extent of the deposit. Until sampling has been completed, it is rarely possible to develop anything more than an informed guess as to the nature of any deposit. There must be something beyond a mere surmise, speculation, belief, or geological theory or impression of the existence of minerals on a mining claim to constitute a discovery of a valuable mineral deposit that would satisfy the regulations for transferring or conveying an association placer mining claim. Mere indications of existence of minerals within the boundaries of the claim or on adjoining lands are not sufficient to support a discovery of a valuable mineral deposit.



**What information should I provide to the BLM to support that my association placer mining claim(s) had a discovery of a valuable mineral deposit at the time of transfer or conveyance?**

Although the BLM's analysis is made on a case-by-case basis, the following information will be helpful to the BLM to support that a discovery of a valuable mineral deposit existed on the association placer mining claim(s) prior to the date of transfer.

1. A map showing the claim location and claim boundary.
2. Sampling information
  - a. Map showing sampling locations
  - b. Sample volume and interval
  - c. Material sampled
  - d. Raw gold recovered and raw gold weight (grams/bank cubic yards)
  - e. Raw gold value (\$/bank cubic yard)
    - i. Using the price of gold per Troy ounce at the time the discovery was made
    - ii. Gold value must be adjusted for fineness as placer gold is never 100% pure
3. Reserve Estimate
  - a. Map showing deposit boundaries
  - b. Method used to calculate reserve estimate
  - c. Cut-off grade
4. Development Costs (\$/bank cubic yard)
  - a. Road construction
  - b. Exploration
  - c. Mobilization
  - d. Ponds
  - e. Stripping
  - f. Plant construction
  - g. Buildings
  - h. Pipe/couplings
  - i. Demobilization
5. Cost of Equipment – list all equipment and the cost less salvage value
6. Cost of Operation (\$/bank cubic yard) – equipment operation, labor and supplies
7. Reclamation costs

AMC 396401

AMC396404

October 18, 2012

AMC396406

Cadastral Survey of the BLM Arizona State Office was requested to furnish an acreage determination for AMC396404 and AMC396406. This was done and it was determined that AMC396404 had an acreage of 135.6 acres. The acreage for AMC396406 was 34.8. This was either equal to or had no effect on the 20 increment for placer mining claim acreage determination

Rod Ebert

Senior Land Law Examiner

Acreage determination  
for 2 mining claims.

Write memo to casefile AMC 396401

When Recorded, return to:  
Tahara Brown  
P.O. Box 942  
Yarnell, AZ, 85362

**LOCATION NOTICE FOR PLACER MINING CLAIM**

NOTICE IS HEREBY GIVEN that the JB  
\_\_\_\_\_ placer mining claim has been located by  
Tahara Brown, Gerald Gordon, Jr., Todd Teets, Jr., Stan Jirak  
Gina Jirak, Sandra Jirak, Gary Jirak, Mona P. Jirak-Moffitt whose current mailing  
address is P.O. Box 942, Yarnell, AZ, 85362  
**\*see attached list for additional addresses**

RECEIVED  
BLM, AZ STATE OFFICE  
PHOENIX, AZ  
2009 APR - 7 A 11: 54  
BLM  
Date  
Stamp

The general course of the claim is South to North and irregular shaped. It is situated in Yavapai County, Arizona.

This claim is 3089' in length and 2200' in width. This claim runs from the location monument on which this location notice is posted at corner 1, approximately 2518' North 0° to corner 2, then 1098' NE77° to corner 3, then 291' NW325° to corner 4, then 268' E90° to corner 5, then 338' SE144° to corner 6, then 463' NE86° to corner 7, then 558' NE53° to corner 8, then 1198' SW184° to corner 9 then 164' SW263° to corner 10, then 1879' SE175° to corner 11, then 2200' W270° back to corner 1 where this notice is posted. This claim is marked by 11 monuments, one at each corner of the claim.

The location monument on which this notice is posted is situated within Section 35, Township 10 N, Range 5 W, Gila Salt River Base and Meridian, Arizona. This claim encompasses portions of the following legal subdivision(s) if located by legal subdivision or the following quarter section (s), section (s), Township (s) and Range (s) Pt of the SE1/4 AND Pt of the NE1/4 SEC. 35 AND Pt. of the SW1/4 and Pt. of the NW1/4 of SEC. 36 T10N R5W, Gila Salt River Base and Meridian, Arizona.

The locality of this claim with reference to some natural object or permanent monument and additional information concerning its locality are as follows: Corner 1 is 1500' West 0' North of USGLO Survey Stake Stamped "T10N R5W S34 S35 T9N R5W S3 S2 1916" then go 2518' North 0° to corner 2, then 1098' NE77° to corner 3, then 291' NW325° to corner 4, then 268' E90° to corner 5, then 338' SE144° To corner 6, then 463' NE86° to corner 7, then 558' NE53° to corner 8, then 1198' SW184° to corner 9 Then 164' SW263° to corner 10, then 1879' SE175° to corner 11, then 2200' W270° back to corner 1.

DATED AND POSTED on the ground this 4th day of February, 2009.  
LOCATOR (s) Tahara Brown Gerald Gordon, Jr., Todd Teets, Jr., Gary Jirak  
**See attached address sheet with additional signatures**

Form MCF102  
Revised July 2005

This form is available from the Arizona Department of Mines & Mineral Resources and may be reproduced.

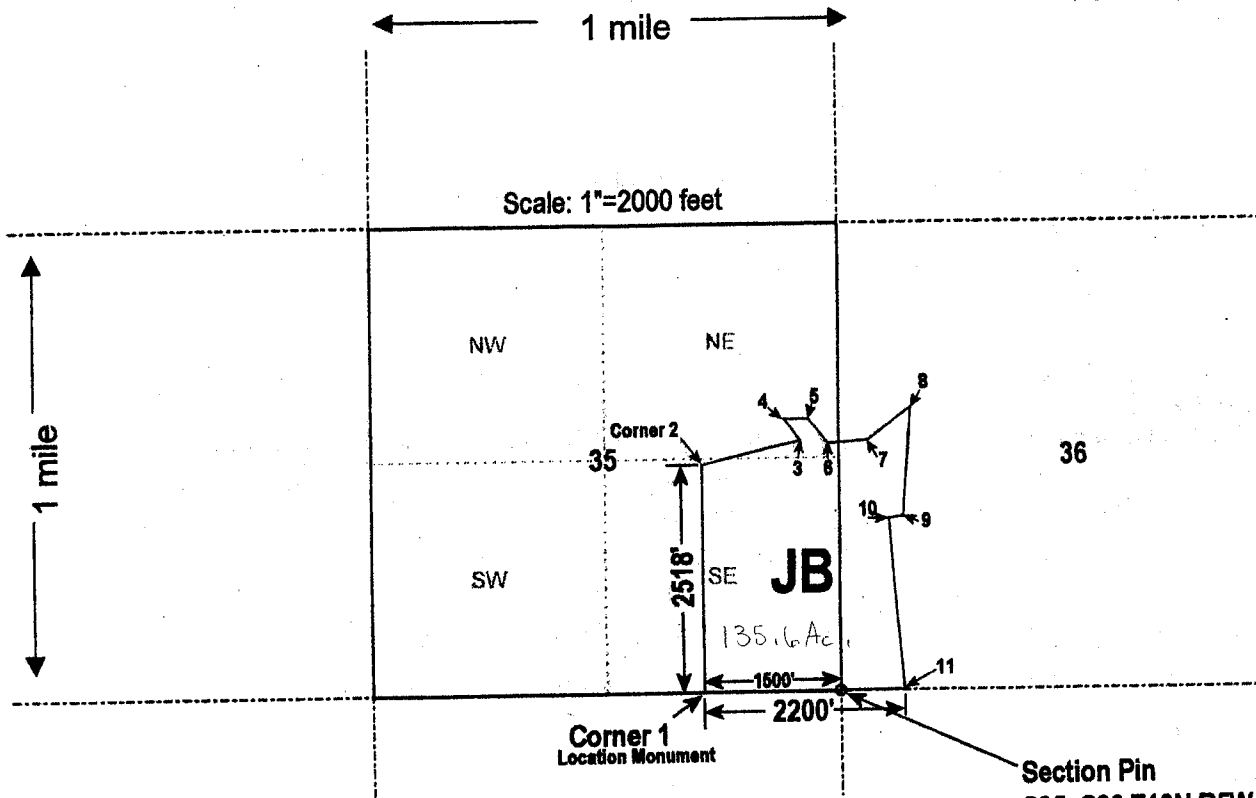
156 acres

AMC 396401

The boundaries of this claim exclude any patented, private, state land, or any other legally staked and maintained mining claim filed prior to this claim.

**MINING CLAIM MAP**

Lode ( ) Placer (X)



Corner 1 is 1500' West 0' North of USGLO Survey

Stake Stamped "T10N R5W S34 S35 T9N R5W S3 S2 1916" then go 2518' North 0° to corner 2, then 1098' NE77° to corner 3, then 291' NW325° to corner 4, then 268' E90° to corner 5, then 338' SE144° to corner 6, then 463' NE88° to corner 7, then 558' NE53° to corner 8, then 1198' SW184° to corner 9. Then 164' SW263° to corner 10, then 1879' SE175° to corner 11, then 2200' W270° back to corner 1.

1. The above map depicts the JB mining claim, which is located in Section (s) 35 & 36, Township 10 N, Range 5 W, Gila and Salt River Base and Meridian, Yavapai County, Arizona.

2. The type of corner and location monuments used are as follows: 5' tall, white, round, PVC pipe with aluminum name tag and PVC cap

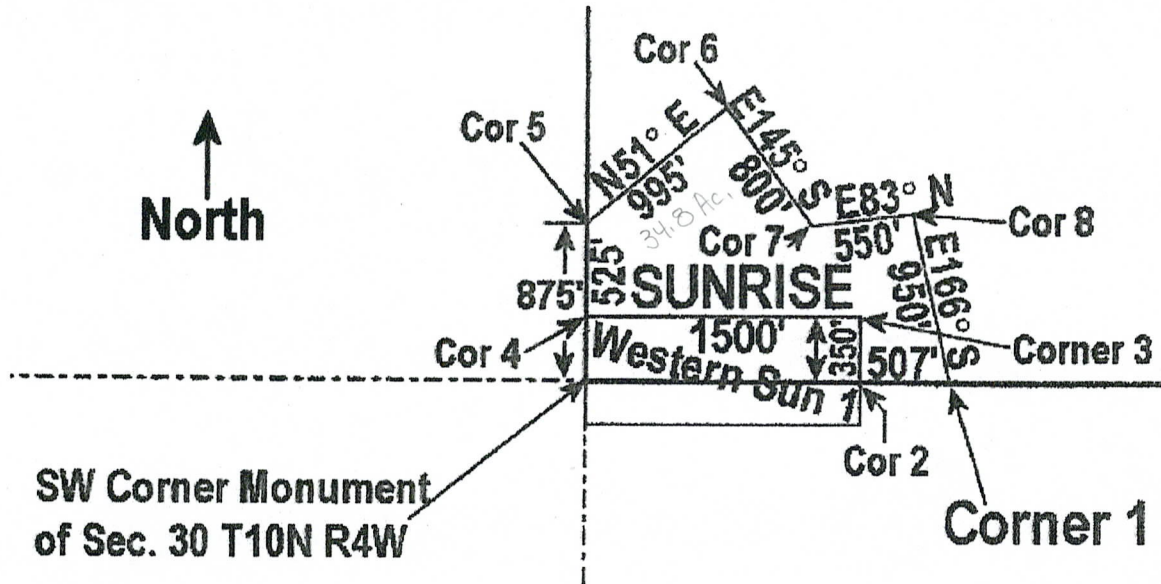
3. The bearings and distances in degrees and feet between claim corners are as depicted on the map.

Form MCF100a  
Revised July 2005

This form is available from the Arizona Department of Mines & Mineral Resources and may be reproduced.

# Exploded View of Sunrise

For Reference Only



Sunrise Placer Mining Claim  
Sec. 30, T10N R4W, GSRB&M, AZ.  
Yavapai County, AZ  
1"=1043' approx.  
5' PVC Posts w/ alum name tags.

AMC 396406

PHOENIX, AZ

2009 APR - 7 A 11: 59

RECEIVED  
BLM, AZ STATE OFFICE



# United States Department of the Interior



BUREAU OF LAND MANAGEMENT

Arizona State Office

One North Central Avenue, Suite 800

Phoenix, Arizona 85004-4427

[www.blm.gov/az/](http://www.blm.gov/az/)

February 9, 2010

In Reply Refer To:

3800 (9330) AT

AMC396401

## NOTICE

BEHUNIN COLETTE, SMITH-JIRAK ANN :  
PO BOX 909 :  
YARNELL, AZ 85362

This Notice Affects the Claim(s)  
Shown in the Block Below.

---

AMC396404

JB

---

### Locator Requirements for Association Placer Mining Claims

The Bureau of Land Management (BLM), Arizona State Office received your location notice(s) for the association placer mining claim(s) listed above. The claim(s) has/have 11 locators and are 160 acres in size. Your name was included as one of the locators of the claim(s).

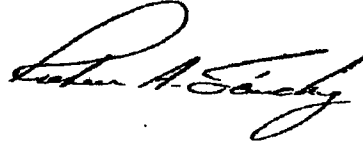
The purpose of this letter is to remind you that you must be qualified to locate an association placer mining claim and that your mining claim must conform to the requirements of Federal law, 30 United States Code §§ 35, 36 (U.S.C.), and regulations Title 43 Code of Federal Regulation 3832.22 (43 CFR). These laws allow the location of mining claims greater than 20 acres, so long as each of the locators has a bona fide interest in the claims, and has located the claims independently, for their own self-interest, and in good faith. The law is well established that a person cannot use the names of his friends, relatives, or employees as dummy locators in order to locate for his own benefit a greater area of placer ground than is allowable by law. A claim located using dummy locators is not a valid mining claim.

By recording these documents with the BLM, you are representing to the United States government that you meet the qualifications for locating an association placer claim, and that you are not using the names of other persons as dummy locators (fictitious locators) to locate more than 20 acres per claim for your own benefit. In accordance with 43 CFR 3830.9, if you file a document that you know contains false, erroneous, or fictitious information or statements, you may be subject to criminal penalties under 18 U.S.C. 1001 and 43 U.S.C. 1212. The maximum penalty is 5 years in prison and/or a fine of \$250,000.

If, after reviewing the information in this letter, you determine that you do not, in fact, qualify to locate an association placer mining claim, please relinquish the association placer mining claims and relocate as an individual placer mining claim under 43 CFR 3832.22(b).

In accordance with 43 CFR 3833.33, you may transfer, sell, or otherwise convey an association placer mining claim at any time to an equal or greater number of mining claimants. If you want to transfer an association placer claim to an individual or an association that is smaller in number than the association that located the claim you – a) must have discovered a valuable mineral deposit before the transfer; or b) upon notice from the BLM, you must reduce the acreage of the claim, if necessary, so that you meet the 20-acre per locator limit. Per 43 CFR 3830.5, a discovery means that you have found a valuable mineral deposit. Any association placer claim transferred that does not meet these requirements is not a valid mining claim.

If you have any questions, please contact Amy Bunda at 602-417-9334.



Ruben A. Sanchez  
Acting Group Administrator  
Renewable Resources and Minerals





# United States Department of the Interior



BUREAU OF LAND MANAGEMENT

Arizona State Office

One North Central Avenue, Suite 800

Phoenix, Arizona 85004-4427

[www.blm.gov/az/](http://www.blm.gov/az/)

February 9, 2010

In Reply Refer To:  
3800 (9330) AT  
AMC396401

## NOTICE

BROWN TAHARA, GORDON GERALD SR; : This Notice Affects the Claim(s)  
JIRAK GINA, SANDRA, STAN; : Shown in the Block Below  
JIRAK-MOFFITT MONA P; TEETS TODD JR.  
PO BOX 942  
YARNELL, AZ 85362

---

AMC396404  
JB

---

### Locator Requirements for Association Placer Mining Claims

The Bureau of Land Management (BLM), Arizona State Office received your location notice(s) for the association placer mining claim(s) listed above. The claim(s) has/have 11 locators and are 160 acres in size. Your name was included as one of the locators of the claim(s).

The purpose of this letter is to remind you that you must be qualified to locate an association placer mining claim and that your mining claim must conform to the requirements of Federal law, 30 United States Code §§ 35, 36 (U.S.C.), and regulations Title 43 Code of Federal Regulation 3832.22 (43 CFR). These laws allow the location of mining claims greater than 20 acres, so long as each of the locators has a bona fide interest in the claims, and has located the claims independently, for their own self-interest, and in good faith. The law is well established that a person cannot use the names of his friends, relatives, or employees as dummy locators in order to locate for his own benefit a greater area of placer ground than is allowable by law. A claim located using dummy locators is not a valid mining claim.


By recording these documents with the BLM, you are representing to the United States government that you meet the qualifications for locating an association placer claim, and that you are not using the names of other persons as dummy locators (fictitious locators) to locate more than 20 acres per claim for your own benefit. In accordance with 43 CFR 3830.9, if you file a document that you know contains false, erroneous, or fictitious information or statements,

you may be subject to criminal penalties under 18 U.S.C. 1001 and 43 U.S.C. 1212. The maximum penalty is 5 years in prison and/or a fine of \$250,000.

If, after reviewing the information in this letter, you determine that you do not, in fact, qualify to locate an association placer mining claim, please relinquish the association placer mining claims and relocate as an individual placer mining claim under 43 CFR 3832.22(b).

In accordance with 43 CFR 3833.33, you may transfer, sell, or otherwise convey an association placer mining claim at any time to an equal or greater number of mining claimants. If you want to transfer an association placer claim to an individual or an association that is smaller in number than the association that located the claim you – a) must have discovered a valuable mineral deposit before the transfer; or b) upon notice from the BLM, you must reduce the acreage of the claim, if necessary, so that you meet the 20-acre per locator limit. Per 43 CFR 3830.5, a discovery means that you have found a valuable mineral deposit. Any association placer claim transferred that does not meet these requirements is not a valid mining claim.

If you have any questions, please contact Amy Bunda at 602-417-9334.



Ruben A. Sanchez  
Acting Group Administrator  
Renewable Resources and Minerals



# United States Department of the Interior



BUREAU OF LAND MANAGEMENT

Arizona State Office

One North Central Avenue, Suite 800

Phoenix, Arizona 85004-4427

[www.blm.gov/az/](http://www.blm.gov/az/)

February 9, 2010

In Reply Refer To:

3800 (9330) AT

AMC396401

## NOTICE

EDWARDS DAN  
PO BOX 61  
CONGRESS, AZ 85332

:  
:

This Notice Affects the Claim(s)  
Shown in the Block Below.

---

AMC396404

JB

---

### Locator Requirements for Association Placer Mining Claims

The Bureau of Land Management (BLM), Arizona State Office received your location notice(s) for the association placer mining claim(s) listed above. The claim(s) has/have 11 locators and are 160 acres in size. Your name was included as one of the locators of the claim(s).

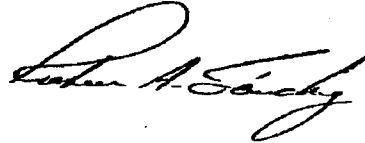
The purpose of this letter is to remind you that you must be qualified to locate an association placer mining claim and that your mining claim must conform to the requirements of Federal law, 30 United States Code §§ 35, 36 (U.S.C.), and regulations Title 43 Code of Federal Regulation 3832.22 (43 CFR). These laws allow the location of mining claims greater than 20 acres, so long as each of the locators has a bona fide interest in the claims, and has located the claims independently, for their own self-interest, and in good faith. The law is well established that a person cannot use the names of his friends, relatives, or employees as dummy locators in order to locate for his own benefit a greater area of placer ground than is allowable by law. A claim located using dummy locators is not a valid mining claim.

By recording these documents with the BLM, you are representing to the United States government that you meet the qualifications for locating an association placer claim, and that you are not using the names of other persons as dummy locators (fictitious locators) to locate more than 20 acres per claim for your own benefit. In accordance with 43 CFR 3830.9, if you file a document that you know contains false, erroneous, or fictitious information or statements, you may be subject to criminal penalties under 18 U.S.C. 1001 and 43 U.S.C. 1212. The maximum penalty is 5 years in prison and/or a fine of \$250,000.

If, after reviewing the information in this letter, you determine that you do not, in fact, qualify to locate an association placer mining claim, please relinquish the association placer mining claims and relocate as an individual placer mining claim under 43 CFR 3832.22(b).

In accordance with 43 CFR 3833.33, you may transfer, sell, or otherwise convey an association placer mining claim at any time to an equal or greater number of mining claimants. If you want to transfer an association placer claim to an individual or an association that is smaller in number than the association that located the claim you – a) must have discovered a valuable mineral deposit before the transfer; or b) upon notice from the BLM, you must reduce the acreage of the claim, if necessary, so that you meet the 20-acre per locator limit. Per 43 CFR 3830.5, a discovery means that you have found a valuable mineral deposit. Any association placer claim transferred that does not meet these requirements is not a valid mining claim.

If you have any questions, please contact Amy Bunda at 602-417-9334.



Ruben A. Sanchez  
Acting Group Administrator  
Renewable Resources and Minerals



# United States Department of the Interior



BUREAU OF LAND MANAGEMENT  
Arizona State Office  
One North Central Avenue, Suite 800  
Phoenix, Arizona 85004-4427  
[www.blm.gov/az/](http://www.blm.gov/az/)

February 9, 2010

In Reply Refer To:  
3800 (9330) AT  
AMC396401

## NOTICE

JIRAK GARY : This Notice Affects the Claim(s)  
PO BOX 1341 : Shown in the Block Below.  
CONGRESS, AZ 85332

---

AMC396404  
JB

---

### Locator Requirements for Association Placer Mining Claims

The Bureau of Land Management (BLM), Arizona State Office received your location notice(s) for the association placer mining claim(s) listed above. The claim(s) has/have 11 locators and are 156 acres in size. Your name was included as one of the locators of the claim(s).

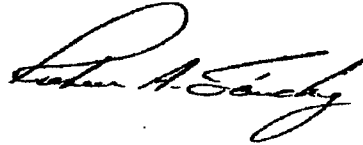
The purpose of this letter is to remind you that you must be qualified to locate an association placer mining claim and that your mining claim must conform to the requirements of Federal law, 30 United States Code §§ 35, 36 (U.S.C.), and regulations Title 43 Code of Federal Regulation 3832.22 (43 CFR). These laws allow the location of mining claims greater than 20 acres, so long as each of the locators has a bona fide interest in the claims, and has located the claims independently, for their own self-interest, and in good faith. The law is well established that a person cannot use the names of his friends, relatives, or employees as dummy locators in order to locate for his own benefit a greater area of placer ground than is allowable by law. A claim located using dummy locators is not a valid mining claim.

By recording these documents with the BLM, you are representing to the United States government that you meet the qualifications for locating an association placer claim, and that you are not using the names of other persons as dummy locators (fictitious locators) to locate more than 20 acres per claim for your own benefit. In accordance with 43 CFR 3830.9, if you file a document that you know contains false, erroneous, or fictitious information or statements, you may be subject to criminal penalties under 18 U.S.C. 1001 and 43 U.S.C. 1212. The maximum penalty is 5 years in prison and/or a fine of \$250,000.

If, after reviewing the information in this letter, you determine that you do not, in fact, qualify to locate an association placer mining claim, please relinquish the association placer mining claims and relocate as an individual placer mining claim under 43 CFR 3832.22(b).

In accordance with 43 CFR 3833.33, you may transfer, sell, or otherwise convey an association placer mining claim at any time to an equal or greater number of mining claimants. If you want to transfer an association placer claim to an individual or an association that is smaller in number than the association that located the claim you – a) must have discovered a valuable mineral deposit before the transfer; or b) upon notice from the BLM, you must reduce the acreage of the claim, if necessary, so that you meet the 20-acre per locator limit. Per 43 CFR 3830.5, a discovery means that you have found a valuable mineral deposit. Any association placer claim transferred that does not meet these requirements is not a valid mining claim.

If you have any questions, please contact Amy Bunda at 602-417-9334.



Ruben A. Sanchez  
Acting Group Administrator  
Renewable Resources and Minerals

**NOTICE!!**

**These documents have been scanned!**

**Do not place un-scanned documents beneath this notice!**

**Do not remove this notice from this file!**

GPO Jacket No. 560-102  
Print Order 61540  
Rise Business Services, LLC  
Job=AZ15 5/20/2019




Box Number= AZ15072



Claim Begin-End: AMC396401-AMC396409

3 Transfers



AZ15072-2


AMC396394-AMC396736

When recorded, mail to:

Name: JIRAK GROUP, LLC

Address: P.O. BOX 1341

City/State/Zip Code: CONGRESS, AZ, 85332



*Amc 396381*  
*Amc 396401*

Space above this line for Recorder's use

### QUITCLAIM DEED

KNOW ALL MEN BY THESE PRESENTS:

That I(we), TAHARA BROWN, DBA SOUTHWEST MINERAL,  
the undersigned, for the consideration of Ten Dollars (\$10.00), and other valuable considerations, do  
hereby release, remise, and forever quitclaim unto JIRAK GROUP, LLC

the described rights, title and interest in that certain Property situated in Yavapai County,

State of Arizona, and described as follows:

AN UNDIVIDED 10% INTEREST IN AMC396381 DESERT SPECIAL 1 AS DESCRIBED IN BOOK 4658 *10 de*  
PAGE 894 IN THE YAVAPAI COUNTY RECORDERS OFFICE.

AN UNDIVIDED 10% INTEREST IN AMC396401 DESERT SPECIAL 2 AS DESCRIBED IN BOOK 4661 *20 acre placor*  
PAGE 189 IN THE YAVAPAI COUNTY RECORDERS OFFICE.

**NO TRANSFER NECESSARY  
EXEMPT UNDER ARS 11-1134  
A6**

IN WITNESS WHEREOF, I(we) have hereunto set my(our) hand(s) and seal this 10<sup>th</sup> day of  
July, 2012.

TAHARA BROWN, DBA SOUTHWEST MINERAL

Printed Name of Releasor

*Tahara Brown*

Signature of Releasor

Printed Name of Releasor

Signature of Releasor

Printed Name of Witness (if required by State Laws)

Signature of Witness (if required by State Laws)

RECEIVED  
BLM AZ STATE OFFICE  
2012 AUG 10 P 1:40  
PHOENIX, ARIZONA

ENTERED INTO COMPUTER

8/24/12 AT

*ESG*  
*2*



**ACKNOWLEDGMENT**  
(States Other Than California)

State of INDIANA )  
County of NEWTON ) ss.

On this 10 day of JULY, 2012, before me, the undersigned  
Notary Public, personally appeared Tahara Brown, DBA SOUTHWEST MINERAL

known to me to be the individual(s) who executed the foregoing instrument and acknowledged the same  
to be his(her)(their) free act and deed.

My Commission Expires: Dawn Olson Dawn Olson  
Notary Public, Newton County, IN Notary Public  
My Commission Expires: 08-30-2018

If acknowledged in the State of Florida, complete section(s) below:

(Releasor)  Personally Known (or)  Produced Identification

If applicable, Type of Identification Produced: IN DL 0860 05 7168

(Co-Releasor)  Personally Known (or)  Produced Identification

If applicable, Type of Identification Produced: \_\_\_\_\_

**SEAL**

**ACKNOWLEDGMENT**  
(State Of California)

State of California )  
County of \_\_\_\_\_ ) ss.

On this \_\_\_\_\_ day of \_\_\_\_\_, \_\_\_\_\_, before me, \_\_\_\_\_

\_\_\_\_\_, the undersigned Notary Public, personally appeared,

personally known to me (or proved to me on the basis of satisfactory evidence) to be the person(s) whose  
name(s) is(are) subscribed to the attached instrument and acknowledged to me that he(he)(she)(they)  
executed the same in his(her)(their) authorized capacity(ies), and that by his(her)(their) signature(s) on  
the instrument; the person(s) or the entity upon behalf of which the person(s) acted, executed the  
instrument.

WITNESS my hand and official seal.

\_\_\_\_\_  
Notary Public

PHOENIX, ARIZONA

2012 AUG 10 P 1:39

RECEIVED  
BLM AZ STATE OFFICE

**United States Department of the Interior**  
**Bureau of Land Management**  
 LANDS/RECREATION & PLANNING  
 ONE N CENTRAL AVE  
 PHOENIX, AZ 85004 -2203  
 Phone: 602-417-9200

Receipt

No: 2627746

<b>Transaction #:</b> 2708178	
<b>Date of Transaction:</b> 08/10/2012	
CUSTOMER:	
SOUTHWEST MINERAL PO BOX 800 CONGRESS, AZ 85332-0800 US	

LINE #	QTY	DESCRIPTION	REMARKS	UNIT PRICE	TOTAL
1	1.00	LOCATABLE MINERALS / MINING CLAIMS- NOT NEW-UNADJUD, ONE AUTH NO. ONLY / MINING CLAIM MONEY RECEIVED CASES: AMC396381/\$20.00	TRF (2)	- n/a -	20.00
<b>TOTAL:</b>					<b>\$20.00</b>

PAYMENT INFORMATION			
1	AMOUNT:	20.00	POSTMARKED: N/A
	TYPE:	CASH	RECEIVED: 08/10/2012
	NAME:	JIRAK GROUP LLC PO BOX 1341 85332	

REMARKS

This receipt was generated by the automated BLM Collections and Billing System and is a paper representation of a portion of the official electronic record contained therein.

When recorded mail to:

Name: Jirak Group LLC

Address: P O Box 1341

City/State/Zip Code: Congress, AZ 85332

FEES
\$
\$4
\$5
\$1
\$1

B: 4886 P: 378 06/12/2012 01:13:22 PM QCD  
Leslie M. Hoff  
OFFICIAL RECORDS OF YAVAPAI COUNTY \$10.00  
ELINOR LOFTIN 2012-0032523

B: 4886 P: 378 06/12/2012 01:13:22 PM QCD  
\$10.00 Page: 1 of 1 2012-0032523

Amc 396401

Space above this line for Recorder's use only

### QUITCLAIM DEED

Know all men by these presents:

That I, SANDRA JIRAK, 16245 NE 2<sup>nd</sup> St., Bellevue, WA. 98008, the undersigned, for the consideration of Ten Dollars (\$10.00), and other valuable considerations, do hereby release, remise, and forever quitclaim unto JIRAK GROUP LLC, P O Box 1341, Congress, AZ 85332-1341, the described rights, title and interest in those certain Properties situated in Yavapai County, State of Arizona, and described as follows:

AMC396404 JB, Book 4661, Page 186

NO TRANSFER NECESSARY  
EXEMPT UNDER ARS 11-1134 A6

Date 4-10-12

Sandra Jirak  
Printed Name of Releaser

Sandra Jirak  
Signature of Releaser


STATE OF WASHINGTON )  
County of King ) ss.

On this 10<sup>th</sup> day of April, 2012, before me, the undersigned Notary Public, personally appeared

Sandra Jirak known to me to be the individual who executed the foregoing instrument and acknowledged the same to be his(her) free act and deed.

My Commission Expires: 9/18/12

Sandra Jirak  
Notary Public



RECEIVED  
BLM AZ STATE OFFICE  
2012 JUN 21 P 1:04  
PHOENIX, ARIZONA

ENTERED INTO COMPUTER  
1/12/12 AT  
1  
tail

FEE
\$
\$4
\$5
\$1
\$10.00

When recorded mail to:

Name: Jirak Group LLC

Address: P O Box 1341

City/State/Zip Code: Congress, AZ 85332

Space above this line for Recorder's use only

### QUITCLAIM DEED

Know all men by these presents:

That I, **STAN JIRAK**, 15220 179<sup>th</sup> Ave S E, Monroe, WA 98272-1116, the undersigned, for the consideration of Ten Dollars (\$10.00), and other valuable considerations, do hereby release, remise, and forever quitclaim unto **JIRAK GROUP LLC**, P O Box 1341, Congress, AZ 85332-1341, the described rights, title and interest in those certain Properties situated in Yavapai County, State of Arizona, and described as follows:

**AMC396404 JB, Book 4661, Page 186**

**NO TRANSFER NECESSARY  
EXEMPT UNDER ARS 11-1134 A6**

Date April 10 - 2012

Stan Jirak  
Printed Name of Releaser

Stan Jirak  
Signature of Releaser

STATE OF WASHINGTON)

County of Spokane ss

On this 10 day of April, 2012, before me, the undersigned Notary Public, personally appeared

Stanley Louis Jirak known to me to be the individual who executed the foregoing instrument and acknowledged the same to be his(her) free act and deed.

My Commission Expires: August 24, 2015

Petra A. Duenas  
Notary Public

Notary Public  
State of Washington  
**PETRA A DUENAS**  
My Appointment Expires Aug 24, 2015

RECEIVED  
BLM AZ STATE OFFICE  
2012 JUN 21 PM 1:54  
PHOENIX, ARIZONA

ENTERED INTO COMPUTER

7/12/12 AT

United States Department of the Interior  
 Bureau of Land Management  
 LANDS/RECREATION & PLANNING  
 ONE N CENTRAL AVE  
 PHOENIX, AZ 85004 -2203  
 Phone: 602-417-9200

Receipt

No: 2594093

<b>Transaction #:</b> 2673973	
<b>Date of Transaction:</b> 06/21/2012	
CUSTOMER:	
JIRAK GROUP LLC PO BOX 1341 CONGRESS, AZ 85332-1341 US	

LINE #	QTY	DESCRIPTION	REMARKS	UNIT PRICE	TOTAL
1	1.00	LOCATABLE MINERALS / MINING CLAIMS-NOT NEW-UNADJUD, ONE AUTH NO. ONLY / MINING CLAIM MONEY RECEIVED CASES: AMC396404/\$10.00	TRF/1	- n/a -	10.00
<b>TOTAL:</b>					<b>\$10.00</b>

PAYMENT INFORMATION			
1	AMOUNT:	10.00	POSTMARKED: N/A
	TYPE:	CASH	RECEIVED: 06/21/2012
	NAME:	JIRAK GROUP LLC PO BOX 1341 CONGRESS AZ 85332-1341 US	

REMARKS

This receipt was generated by the automated BLM Collections and Billing System and is a paper representation of a portion of the official electronic record contained therein.

When recorded mail to:

**Randy Sealey**  
325 N Country Club Drive  
Wickenburg, AZ 85390

Space above for Recorder's use only

*Amc 396401*

NO TRANSFER FEE NECESSARY  
EXEMPT UNDER ARS 11-1134

*A-C*

FEE
\$5
\$4
\$5
\$1
\$10

**QUITCLAIM DEED**

**KNOW ALL MEN BY THESE PRESENTS:**

That for the consideration of ten dollars (\$10.00), and other valuable consideration, the receipt and sufficiency of which is hereby acknowledged, **Jirak Group LLC**, an Arizona Limited Liability Company, (hereinafter, "Grantors"), do hereby release, remise, and forever quitclaim to **Randy Sealey**, an individual, all right, title, and interest in and to that certain Property situated in TWP 10N, RANGE 4W, SECTION 31, Yavapai County, State of Arizona, and described as follows:

WESTERN SUN 1	AMC396407	BOOK 4661	PAGE 184
WESTERN SUN 2	AMC396408	BOOK 4661	PAGE 182
WESTERN SUN 3	AMC396408	BOOK 4661	PAGE 182

*Code*  
*Code*  
*Code*

PHOENIX, AZ  
MAR - 8 A 11:28

RECEIVED  
B.L.M. AZ STATE OFFICE

**SEAL**


Dated this 16th day of February, 2012  
GRANTORS:

Elinor Loftin for Stephen Sloan, Manager, Jirak Group LLC  
Name of Releaser

*Elinor L Loftin for Steve Sloan, Jirak Group LLC*  
Signature of Releaser

STATE OF ARIZONA )

County of Yavapai )




On this 16th day of February, 2012 before me, the undersigned Notary Public, personally appeared

Elinor L Loftin known to me to be the individual who executed the foregoing instrument and acknowledged the same to be his(her) free act and deed.

My Commission Expires: Jan 20 - 2015

Charles E Gregory  
Notary Public



ENTERED INTO COMPUTER

3/22/12 AT

*3/30*

United States Department of the Interior  
 Bureau of Land Management  
 LANDS/RECREATION & PLANNING  
 ONE N CENTRAL AVE  
 PHOENIX, AZ 85004 -2203  
 Phone: 602-417-9200

Receipt

No:

2529721

<b>Transaction #:</b> 2608002	
<b>Date of Transaction:</b> 03/08/2012	
<b>CUSTOMER:</b>	
RANDY SEALEY 325 N COUNTRY CLUB DR WICKENBURG, AZ 85390-1214 US	

LINE #	QTY	DESCRIPTION	REMARKS	UNIT PRICE	TOTAL
1	5.00	LOCATABLE MINERALS / MINING CLAIMS-NEW, UNADJUD, ONE OR MORE AUTH NOS / NEW MINING CLAIM LOCATION FEE \$34 CASES: AMC414316/\$34.00, AMC414317/\$34.00, AMC414318/\$34.00, AMC414319/\$34.00, AMC414320/\$34.00		- n/a -	170.00
2	5.00	LOCATABLE MINERALS / MINING CLAIMS-NEW, UNADJUD, ONE OR MORE AUTH NOS / NEW MINING CLAIM MAINT FEE \$140 CASES: AMC414316/\$140.00, AMC414317/\$140.00, AMC414318/\$140.00, AMC414319/\$140.00, AMC414320/\$140.00		- n/a -	700.00
3	5.00	LOCATABLE MINERALS / MINING CLAIMS-NEW, UNADJUD, ONE OR MORE AUTH NOS / NEW MINING CLAIM PROCESSING FEE \$15 CASES: AMC414316/\$15.00, AMC414317/\$15.00, AMC414318/\$15.00, AMC414319/\$15.00, AMC414320/\$15.00		- n/a -	75.00
4	1.00	LOCATABLE MINERALS / SRHE-EARNED & ADJUDICATED / NOIL - SRHE CASES: AZA 035898/\$30.00		- n/a -	30.00
5	1.00	LOCATABLE MINERALS / MINING CLAIMS-NOT NEW- UNADJUD, ONE AUTH NO. ONLY / MINING CLAIM MONEY RECEIVED CASES: AMC396407/\$30.00	TRF/3	- n/a -	30.00
<b>TOTAL:</b>					<b>\$1,005.00</b>

PAYMENT INFORMATION			
NOTE: Items will appear on credit card statement as "Bureau of Land Mgmt CO".			
1	AMOUNT:	1005.00	POSTMARKED: N/A
	TYPE:	CREDIT CARD	RECEIVED: 03/08/2012
	NAME:	SEALEY, RANDY 325 N COUNTRY CLUB DR WICKENBURG AZ 85390-1214 US	
	CARD NO:	XXXXXXXXXXXX8620	AUTH CODE: 05286B

NAME ON CARD:	NDY L SEALEY
EXPIRES:	06/2013
SIGNATURE:	

REMARKS

This receipt was generated by the automated BLM Collections and Billing System and is a paper representation of a portion of the official electronic record contained therein.



When recorded, mail to:

Name: Red Mountain Minerals, LLC

Address: P.O. Box 1426

City/State/Zip Code: Congress, AZ, 85332

Amc 396117

Amc 396 401

Amc 396 381

Space above this line for Recorder's use

### QUITCLAIM DEED

KNOW ALL MEN BY THESE PRESENTS:

That I(we), Anthony Newbill, the undersigned, for the consideration of Ten Dollars (\$10.00), and other valuable considerations, do hereby release, remise, and forever quitclaim unto Red Mountain Minerals, LLC

all right, title and interest in that certain Property situated in Yavapai County, State of Arizona, and described as follows:  
the Unpatented Federal Mining Claims:

- AMC396122 Devil's Nest 8 as recorded in Book 4652 Page 89
  - AMC396121 Devil's Nest 5 as recorded in Book 4652 Page 88
  - AMC396403 Hackberry 3 as recorded in Book 4661 Page 190
  - AMC396382 Hackberry 4 as recorded in Book 4658 Page 893
  - AMC396383 Hackberry 5 as recorded in Book 4658 Page 892
  - AMC396384 Weaver #1 as recorded in Book 4658 Page 891
- , as recorded in the Yavapai County Recorders Office.

RECEIVED  
BLM AZ STATE OF  
2011 JUL - 8 A T  
PHOENIX, ARIZONA  
**NO TRANSFER NECESSARY  
EXEMPT UNDER ARS 11-1134  
A6**

IN WITNESS WHEREOF, I(we) have hereunto set my(our) hand(s) and seal this 8th day of July, 2011.

Anthony Newbill  
Printed Name of Releasor

[Signature]  
Signature of Releasor

Printed Name of Releasor

Signature of Releasor

Printed Name of Witness (if required by State Laws)

Signature of Witness (if required by State Laws)

ENTERED INTO COMPUTER

**ACKNOWLEDGMENT**  
(States Other Than California)

State of Arizona )  
County of Maricopa ) ss.

On this 6<sup>th</sup> day of July, 2011, before me, the undersigned  
Notary Public, personally appeared Anthony Newbill

known to me to be the individual(s) who executed the foregoing instrument and acknowledged the same  
to be his(her)(their) free act and deed.

My Commission Expires: 9.30.2013 Peggy Coppinger  
Notary Public

If acknowledged in the State of Florida, complete section(s) below:

(Releasor)  Personally Known (or)  Produced Identification

If applicable, Type of Identification Produced: Arizona Drivers License



(Co-Releasor)  Personally Known (or)  Produced Identification

If applicable, Type of Identification Produced: \_\_\_\_\_

**ACKNOWLEDGMENT**  
(State Of California)

State of California )  
County of \_\_\_\_\_ ) ss.

On this \_\_\_\_\_ day of \_\_\_\_\_, \_\_\_\_\_, before me, \_\_\_\_\_  
\_\_\_\_\_, the undersigned Notary Public, personally appeared,

personally known to me (or proved to me on the basis of satisfactory evidence) to be the person(s) whose  
name(s) is(are) subscribed to the attached instrument and acknowledged to me that he(he)(she)(they)  
executed the same in his(her)(their) authorized capacity(ies), and that by his(her)(their) signature(s) on  
the instrument; the person(s) or the entity upon behalf of which the person(s) acted, executed the  
instrument.

WITNESS my hand and official seal.  
  
\_\_\_\_\_  
Notary Public

TO: UNITED STATES DEPARTMENT OF THE INTERIOR  
BUREAU OF LAND MANAGEMENT  
ONE N. CENTRAL AVE SUITE 800  
PHOENIX, AZ, 85004-4427

July 6<sup>th</sup>, 2011

NOTICE OF CHANGE IN OWNERSHIP OF MINING CLAIM

This letter and enclosed quitclaim deed, and check for each \$10. transfer fee, serves as notice that the:

AMC396122 Devil's Nest 8  
AMC396121 Devil's Nest 5  
AMC396403 Hackberry 3  
AMC396382 Hackberry 4  
AMC396383 Hackberry 5  
AMC396384 Weaver #1

unpatented mining claim was transferred to the new owner:

Red Mountain Minerals, LLC  
P.O. Box 1426  
Congress, AZ, 85332

On July 6<sup>th</sup>, 2011 by instrument of quitclaim deed.

A valid mineral discovery was made on this claim prior to locating the claim and prior its transfer in accordance with USC CRF and Arizona Revised Statute.

Sincerely,

Anthony Newbill

Enclosed:  
Notification letter  
Quitclaim deed  
Transfer fee of \$60.

PHOENIX, ARIZONA

2011 JUL - 8 A 7:32

RECEIVED  
BLM AZ STATE OFFICE

United States Department of the Interior  
 Bureau of Land Management  
 LANDS/RECREATION & PLANNING  
 ONE N CENTRAL AVE  
 PHOENIX, AZ 85004 -2203  
 Phone: 602-417-9200

Receipt

No: 2378082

<b>Transaction #:</b> 2452982	
<b>Date of Transaction:</b> 07/08/2011	
<b>CUSTOMER:</b>	
TAHARA D BROWN PO BOX 378 BROOK,IN 47922-0378 US	

LINE #	QTY	DESCRIPTION	REMARKS	UNIT PRICE	TOTAL
1	1.00	LOCATABLE MINERALS / MINING CLAIMS-NOT NEW-UNADJUD,ONE AUTH NO. ONLY / MINING CLAIM MONEY RECEIVED CASES: AMC396122/\$60.00	TRF/6	- n/a -	60.00
<b>TOTAL:</b>					<b>\$60.00</b>

PAYMENT INFORMATION					
1	AMOUNT:	60.00	POSTMARKED:	07/06/2011	
	TYPE:	CHECK	RECEIVED:	07/08/2011	
	CHECK NO:	1445			
	NAME:	BROWN, TAHARA PO BOX 378 BROOK IN 47922-0378 US			

REMARKS

This receipt was generated by the automated BLM Collections and Billing System and is a paper representation of a portion of the official electronic record contained therein.

Red Mountain Minerals, LLC  
P.O. Box 1426  
Congress, AZ, 85332

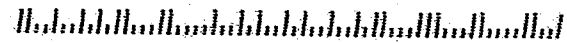
RECEIVED  
FLM AZ STATE OFFICE  
JUL 20 11 40  
PHOENIX, ARIZONA

PHOENIX AZ 850  
JUL 20 2011



Bureau of Land Management  
ONE N. Central Ave. Suite 800  
Phoenix, AZ, 85004-4427

85004\$4427



When recorded, mail to:

Name: JIRAK GROUP, LLC

Address: P.O. BOX 1341

City/State/Zip Code: CONGRESS, AZ, 85332

Amc 377224  
Amc 390967  
Amc 382759  
Amc 395712  
Amc 389711

Amc 396381  
Amc 396401  
Amc 389103  
Amc 377224

Space above this line for Recorder's use

### QUITCLAIM DEED

RECEIVED  
MAR 12 A 11:29  
ARIZONA  
STATE OFFICE

KNOW ALL MEN BY THESE PRESENTS:

That I(we), TAHARA BROWN, DBA SOUTHWEST MINERAL  
the undersigned, for the consideration of Ten Dollars (\$10.00), and other valuable considerations, do  
hereby release, remise, and forever quitclaim unto JIRAK GROUP, LLC

the described rights, title and interest in that certain Property situated in Yavapai County,  
State of Arizona, and described as follows:

AN UNDIVIDED 90% INTEREST IN AMC396381 DESERT SPECIAL 1 AS DESCRIBED IN BOOK 4658  
PAGE 894 IN THE YAVAPAI COUNTY RECORDERS OFFICE.

**NO TRANSFER NECESSARY  
EXEMPT UNDER ARS 11-1134  
A6**

IN WITNESS WHEREOF, I(we) have hereunto set my(our) hand(s) and seal this 16 day of  
February, 2010.

TAHARA BROWN, DBA SOUTHWEST MINERAL  
Printed Name of Releasor

Tahara Brown  
Signature of Releasor

Printed Name of Releasor

Signature of Releasor

Printed Name of Witness (if required by State Laws)

Signature of Witness (if required by State Laws)

All transferred except Amc 396629 which is not owned by Anthony Newbill.

ENTERED INTO COMPUTER  
5/13/10 AT

AT

5  
\$8  
\$5  
\$1  
134

MB



**ACKNOWLEDGMENT**  
(States Other Than California)

State of ARIZONA )

County of Yavapai )

ss.

On this 11<sup>th</sup> day of February, 2010, before me, the undersigned

Notary Public, personally appeared TAHARA BROWN, DBA SOUTHWEST MINERAL


known to me to be the individual(s) who executed the foregoing instrument and acknowledged the same to be his(her)(their) free act and deed.

My Commission Expires: October 27, 2012 Laura Coughanour  
Notary Public

If acknowledged in the State of Florida, complete section(s) below:

(Releasor)  Personally Known (or)  Produced Identification

If applicable, Type of Identification Produced: \_\_\_\_\_



(Co-Releasor)  Personally Known (or)  Produced Identification

If applicable, Type of Identification Produced: \_\_\_\_\_

**ACKNOWLEDGMENT**  
(State Of California)

State of California )

County of \_\_\_\_\_ )

ss.

On this \_\_\_\_\_ day of \_\_\_\_\_, \_\_\_\_\_, before me, \_\_\_\_\_

\_\_\_\_\_, the undersigned Notary Public, personally appeared,

personally known to me (or proved to me on the basis of satisfactory evidence) to be the person(s) whose name(s) is(are) subscribed to the attached instrument and acknowledged to me that he(she)(they) executed the same in his(her)(their) authorized capacity(ies), and that by his(her)(their) signature(s) on the instrument; the person(s) or the entity upon behalf of which the person(s) acted, executed the instrument.

WITNESS my hand and official seal.

\_\_\_\_\_  
Notary Public

RECEIVED  
J.M.A.Z. STATE OFFICE  
2010 MAR 12 A 11:29  
TUCUENCA, ARIZONA

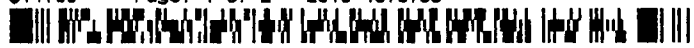
*[Handwritten signature]*

When recorded, mail to:

Name: JIRAK GROUP, LLC

Address: P.O. BOX 1341

City/State/Zip Code: CONGRESS, AZ, 85332



Space above this line for Recorder's use

RECEIVED  
YAVAPAI STATE OFFICE  
2010 MAR 11 2  
A 11:29  
YAVAPAI ARIZONA

### QUITCLAIM DEED

KNOW ALL MEN BY THESE PRESENTS:

That I (we), TAHARA BROWN  
the undersigned, for the consideration of Ten Dollars (\$10.00), and other valuable considerations, do  
heraby release, remise, and forever quitclaim unto JIRAK GROUP, LLC

the described rights, title and interest in that certain Property situated in Yavapai County,  
State of Arizona, and described as follows:

**AN UNDIVIDED 90% INTEREST IN AMC396401 DESERT SPECIAL 2 AS DESCRIBED IN BOOK 4661  
PAGE 189 IN THE YAVAPAI COUNTY RECORDERS OFFICE.**

**NO TRANSFER NECESSARY  
EXEMPT UNDER ARS 11-1134  
A6**

IN WITNESS WHEREOF, I (we) have hereunto set my (our) hand(s) and seal this 17 day of  
February, 2010

TAHARA BROWN  
Printed Name of Releasor

Tahara Brown  
Signature of Releasor

Printed Name of Releasor

Signature of Releasor

Printed Name of Witness (If required by State Laws)

Signature of Witness (If required by State Laws)

FF  
5  
\$8  
\$5  
\$1  
4

MB





**ACKNOWLEDGMENT**  
(States Other Than California)

State of ARIZONA )  
County of Yavapai ) ss.

On this 17th day of February, 2010, before me, the undersigned  
Notary Public, personally appeared TAHARA BROWN

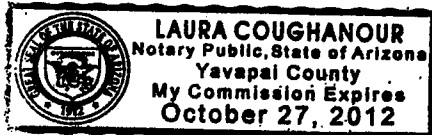
known to me to be the individual(s) who executed the foregoing instrument and acknowledged the same  
to be his(her)(their) free act and deed.

My Commission Expires: October 27, 2012 Laura Coughanour  
Notary Public

If acknowledged in the State of Florida, complete section(s) below:

(Releasor)  Personally Known (or)  Produced Identification

If applicable, Type of Identification Produced: \_\_\_\_\_



(Co-Releasor)  Personally Known (or)  Produced Identification

If applicable, Type of Identification Produced: \_\_\_\_\_

RECEIVED  
PLM AZ STATE OFFICE  
2010 MAR 12 A 11:29  
TUCUENIX, ARIZONA

**ACKNOWLEDGMENT**  
(State Of California)

State of California )  
County of \_\_\_\_\_ ) ss.

On this \_\_\_\_\_ day of \_\_\_\_\_, \_\_\_\_\_, before me, \_\_\_\_\_  
\_\_\_\_\_, the undersigned Notary Public, personally appeared,

personally known to me (or proved to me on the basis of satisfactory evidence) to be the person(s) whose  
name(s) is(are) subscribed to the attached instrument and acknowledged to me that he(she)(they)  
executed the same in his(her)(their) authorized capacity(ies), and that by his(her)(their) signature(s) on  
the instrument, the person(s) or the entity upon behalf of which the person(s) acted, executed the  
instrument.

WITNESS my hand and official seal.

\_\_\_\_\_  
Notary Public

*YAG*

When recorded, mail to:

Name: JIRAK GROUP, LLC

Address: P.O. Box 1341

City/State/Zip Code: Congress, AZ, 85332



Space above this line for Recorder's use

### QUITCLAIM DEED

RECEIVED  
CLM AZ STATE OFFICE  
2010 MAR 12 A 11:29  
YAVAPAI ARIZONA

KNOW ALL MEN BY THESE PRESENTS:

That I(we), Dan Edwards  
the undersigned, for the consideration of Ten Dollars (\$10.00), and other valuable considerations, do  
hereby release, remise, and forever quitclaim unto JIRAK GROUP, LLC

all right, title and interest in that certain Property situated in Yavapai County,  
State of Arizona, and described as follows:

**AMC396404 JB Book 4661 Page 186**

**NO TRANSFER NECESSARY  
EXEMPT UNDER ARS 11-1134  
46**

IN WITNESS WHEREOF, I(we) have hereunto set my(our) hand(s) and seal this 10<sup>th</sup> day of  
February, 2010.

Dan Edwards  
Printed Name of Releasor

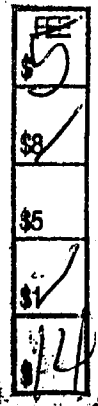
Dan Edwards  
Signature of Releasor

Printed Name of Releasor

Signature of Releasor

Printed Name of Witness (If required by State Laws)

Signature of Witness (If required by State Laws)



MB



**ACKNOWLEDGMENT**  
(States Other Than California)

State of Arizona )  
County of MARICOPA ) ss.

On this 10th day of FEBRUARY, 2010, before me, the undersigned  
Notary Public, personally appeared Dan Edwards

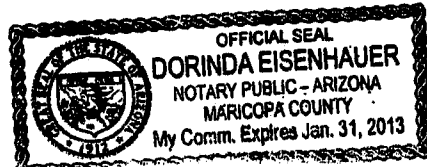
known to me to be the individual(s) who executed the foregoing instrument and acknowledged the same  
to be his(her)(their) free act and deed.

My Commission Expires: JANUARY 31, 2013 Dorinda Eisenhauer  
Notary Public

If acknowledged in the State of Florida, complete section(s) below:

(Releasor)  Personally Known (or)  Produced Identification

If applicable, Type of Identification Produced: \_\_\_\_\_



(Co-Releasor)  Personally Known (or)  Produced Identification

If applicable, Type of Identification Produced: \_\_\_\_\_

ARIZONA DRIVERS LICENSE

RECEIVED  
STATE OFFICE  
2010 MAR 12 A 11:29  
DORINDA EISENHAUER, ARIZONA

**ACKNOWLEDGMENT**  
(State Of California)

State of California )  
County of \_\_\_\_\_ ) ss.

On this \_\_\_\_\_ day of \_\_\_\_\_, \_\_\_\_\_, before me, \_\_\_\_\_  
\_\_\_\_\_, the undersigned Notary Public, personally appeared,

personally known to me (or proved to me on the basis of satisfactory evidence) to be the person(s) whose  
name(s) is(are) subscribed to the attached instrument and acknowledged to me that he(she)(they)  
executed the same in his(her)(their) authorized capacity(ies), and that by his(her)(their) signature(s) on  
the instrument; the person(s) or the entity upon behalf of which the person(s) acted, executed the  
instrument.

WITNESS my hand and official seal.

\_\_\_\_\_  
Notary Public

When recorded, mail to:

FEE
5
\$8
\$5
✓
14

MB

Name: JIRAK GROUP, LLC

Address: P.O. Box 1341

City/State/Zip Code: Congress, AZ, 85332



Space above this line for Recorder's Use

RECEIVED  
CLM AZ STATE OFFICE  
2010 MAR 12 A 11:29  
PHOENIX ARIZONA

### QUITCLAIM DEED

KNOW ALL MEN BY THESE PRESENTS:

That I(we), Colette Behunin & Ann Smith-Jirak,  
the undersigned, for the consideration of Ten Dollars (\$10.00), and other valuable considerations, do  
hereby release, remise, and forever quitclaim unto JIRAK GROUP, LLC

all right, title and interest in that certain Property situated in Yavapai County,  
State of Arizona, and described as follows:

**AMC396404 JB Book 4661 Page 186**

**NO TRANSFER NECESSARY  
EXEMPT UNDER ARS 11-1134  
46**

IN WITNESS WHEREOF, I(we) have hereunto set my(our) hand(s) and seal this 10<sup>th</sup> day of  
February, 2010.

Colette Behunin  
Printed Name of Releasor

Ann Smith-Jirak  
Printed Name of Releasor

Colette Behunin  
Signature of Releasor

Ann Smith-Jirak  
Signature of Releasor

Printed Name of Witness (if required by State Laws)

Signature of Witness (if required by State Laws)

**ACKNOWLEDGMENT**  
(States Other Than California)

State of ARIZONA )  
County of MARICOPA ) ss.

On this 10th day of FEBRUARY 2010, before me, the undersigned Notary Public, personally appeared Colette Behunin & Ann Smith-Jirak

known to me to be the individual(s) who executed the foregoing instrument and acknowledged the same to be his(her)(their) free act and deed.

My Commission Expires: JANUARY 31, 2013 Dorinda Eisenhauer  
Notary Public

If acknowledged in the State of Florida, complete section(s) below:

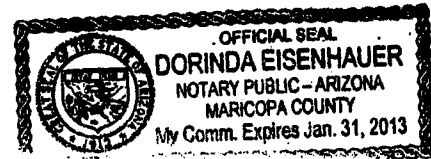
(Releasor)  Personally Known (or)  Produced Identification

If applicable, Type of Identification Produced: \_\_\_\_\_

(Co-Releasor)  Personally Known (or)  Produced Identification

If applicable, Type of Identification Produced: \_\_\_\_\_

ARIZONA DRIVERS LICENSE



RECEIVED  
DEM AZ STATE OFFICE  
2010 MAR 12 A 11:29  
PHOENIX, ARIZONA

**ACKNOWLEDGMENT**  
(State Of California)

State of California )  
County of \_\_\_\_\_ ) ss.

On this \_\_\_\_\_ day of \_\_\_\_\_, \_\_\_\_\_, before me, \_\_\_\_\_, the undersigned Notary Public, personally appeared,

personally known to me (or proved to me on the basis of satisfactory evidence) to be the person(s) whose name(s) is(are) subscribed to the attached instrument and acknowledged to me that he(she)(they) executed the same in his(her)(their) authorized capacity(ies), and that by his(her)(their) signature(s) on the instrument; the person(s) or the entity upon behalf of which the person(s) acted, executed the instrument.

WITNESS my hand and official seal.

\_\_\_\_\_  
Notary Public

*[Handwritten initials]*

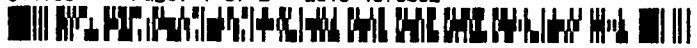
When recorded, mail to:

FEE
\$5
\$8
\$5
\$1
<i>MB</i>

Name: JIRAK GROUP, LLC

Address: P.O. Box 1341

City/State/Zip Code: Congress, AZ, 85332



Space above this line for Recorder's use

### QUITCLAIM DEED

RECEIVED  
YAVAPAI COUNTY CLERK'S OFFICE  
2010 MAR 12 A 11:29  
YAVAPAI ARIZONA

KNOW ALL MEN BY THESE PRESENTS:

That I(we), Gary Jirak  
the undersigned, for the consideration of Ten Dollars (\$10.00), and other valuable considerations, do hereby release, remise, and forever quitclaim unto JIRAK GROUP, LLC

all right, title and interest in that certain Property situated in Yavapai County,  
State of Arizona, and described as follows:

**AMC396404 JB Book 4661 Page 186**

**NO TRANSFER NECESSARY  
EXEMPT UNDER ARS 11-1134  
A6**

IN WITNESS WHEREOF, I(we) have hereunto set my(our) hand(s) and seal this 10<sup>th</sup> day of  
February, 2010.

Gary Jirak  
Printed Name of Releasor

*Gary Jirak*  
Signature of Releasor

Printed Name of Releasor

Signature of Releasor

Printed Name of Witness (if required by State Laws)

Signature of Witness (if required by State Laws)

**ACKNOWLEDGMENT**  
(States Other Than California)

State of ARIZONA )  
County of MARICOPA ) ss.

On this 10th day of FEBRUARY 2010, before me, the undersigned  
Notary Public, personally appeared Gary Jirak


known to me to be the individual(s) who executed the foregoing instrument and acknowledged the same  
to be his(her)(their) free act and deed.

My Commission Expires: JANUARY 31,  
2013

Dorinda Eisenhauer  
Notary Public

If acknowledged in the State of Florida, complete section(s) below:

(Releasor)  Personally Known (or)  Produced Identification  
If applicable, Type of Identification Produced: \_\_\_\_\_



(Co-Releasor)  Personally Known (or)  Produced Identification  
If applicable, Type of Identification Produced: \_\_\_\_\_

ARIZONA ID CARD

RECEIVED  
PLM AZ STATE OFFICE  
2010 MAR 2 A 11:29  
PHOENIX, ARIZONA

**ACKNOWLEDGMENT**  
(State Of California)

State of California )  
County of \_\_\_\_\_ ) ss.

On this \_\_\_\_\_ day of \_\_\_\_\_, \_\_\_\_\_, before me, \_\_\_\_\_  
\_\_\_\_\_, the undersigned Notary Public, personally appeared,

personally known to me (or proved to me on the basis of satisfactory evidence) to be the person(s) whose  
name(s) is(are) subscribed to the attached instrument and acknowledged to me that he(he)(she)(they)  
executed the same in his(her)(their) authorized capacity(ies), and that by his(her)(their) signature(s) on  
the instrument; the person(s) or the entity upon behalf of which the person(s) acted, executed the  
instrument.

WITNESS my hand and official seal.

\_\_\_\_\_  
Notary Public



When recorded, mail to:

Name: JIRAK GROUP, LLC

Address: P.O. Box 1341

City/State/Zip Code: Congress, AZ, 85332

Space above this line for Recorder's use

### QUITCLAIM DEED

RECEIVED  
 CLERK OF SUPERIOR COURT  
 YAVAPAI COUNTY, ARIZONA  
 2010 MAR 2 A 11:28

KNOW ALL MEN BY THESE PRESENTS:

That I (we), Gina Jirak & Mona P. Jirak-Moffitt  
 the undersigned, for the consideration of Ten Dollars (\$10.00), and other valuable considerations, do  
 hereby release, remise, and forever quitclaim unto JIRAK GROUP, LLC

all right, title and interest in that certain Property situated in Yavapai County,  
 State of Arizona, and described as follows:

**AMC396404 JB Book 4661 Page 186**

**NO TRANSFER NECESSARY  
 EXEMPT UNDER ARS 11-1134  
 46**

IN WITNESS WHEREOF, I (we) have hereunto set my(our) hand(s) and seal this 16th day of  
February, 2010

Gina Jirak  
 Printed Name of Releasor  
Mona P. Jirak-Moffitt  
 Printed Name of Releasor

Gina Jirak  
 Signature of Releasor  
Mona P. Jirak-Moffitt  
 Signature of Releasor

America Fitzgerald Hill  
 Printed Name of Witness (if required by State Laws)

America Fitzgerald Hill  
 Signature of Witness (if required by State Laws)



*MB*



**ACKNOWLEDGMENT**  
(States Other Than California)

State of Washington )  
County of Pierce ) ss.

On this 16th day of February, 2010, before me, the undersigned Notary Public, personally appeared Gina Jirak & Mona P. Jirak-Moffitt

known to me to be the individual(s) who executed the foregoing instrument and acknowledged the same to be his(her)(their) free act and deed.

My Commission Expires: 2/27/2013 Pamela Ann Vance  
Notary Public

If acknowledged in the State of Florida, complete section(s) below:


(Releasor)  Personally Known (or)  Produced Identification

If applicable, Type of Identification Produced: \_\_\_\_\_

(Co-Releasor)  Personally Known (or)  Produced Identification

If applicable, Type of Identification Produced: \_\_\_\_\_

**SEAL**



**ACKNOWLEDGMENT**  
(State Of California)

State of California )  
County of \_\_\_\_\_ ) ss.

On this \_\_\_\_\_ day of \_\_\_\_\_, \_\_\_\_\_, before me, \_\_\_\_\_, the undersigned Notary Public, personally appeared,

personally known to me (or proved to me on the basis of satisfactory evidence) to be the person(s) whose name(s) is(are) subscribed to the attached instrument and acknowledged to me that he(he)(they) executed the same in his(her)(their) authorized capacity(ies), and that by his(her)(their) signature(s) on the instrument, the person(s) or the entity upon behalf of which the person(s) acted, executed the instrument.

WITNESS my hand and official seal.

Notary Public

2010 MAR 12 A 11:28

*[Handwritten initials]*

When recorded, mail to:

Name: JIRAK GROUP, LLC

Address: P.O. Box 1341

City/State/Zip Code: Congress, AZ, 85332



Space above this line for Recorder's use

### QUITCLAIM DEED

RECEIVED  
YAVAPAI STATE OFFICE  
2010 MAR 12 A 11:28  
YAVAPAI ARIZONA

5  
\$8  
\$5  
\$1  
\$4


MB

KNOW ALL MEN BY THESE PRESENTS:

That I(we), Todd Teets, Jr.  
the undersigned, for the consideration of Ten Dollars (\$10.00), and other valuable considerations, do hereby release, remise, and forever quitclaim unto JIRAK GROUP, LLC

all right, title and interest in that certain Property situated in Yavapai County,  
State of Arizona, and described as follows:

AMC396404 JB Book 4661 Page 186



**NO TRANSFER NECESSARY  
EXEMPT UNDER ARS 11-1134  
A6**

IN WITNESS WHEREOF, I(we) have hereunto set my(our) hand(s) and seal this 23 day of  
Feb, 2010

Todd Teets, Jr.  
Printed Name of Releasor

Signature of Releasor

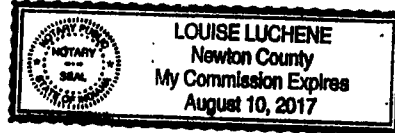
Printed Name of Releasor

Signature of Releasor

Sandra Peyovich  
Printed Name of Witness (if required by State Laws)

Signature of Witness (if required by State Laws)

**ACKNOWLEDGMENT**  
(States Other Than California)



State of Ind. )  
County of Lake ) ss.

On this 23<sup>rd</sup> day of Feb., 2010, before me, the undersigned Notary Public, personally appeared Todd Teets, Jr.

known to me to be the individual(s) who executed the foregoing instrument and acknowledged the same to be his(her)(their) free act and deed.

My Commission Expires: 8-10-17

Louise Luchene  
Notary Public

If acknowledged in the State of Florida, complete section(s) below:

(Releasor)  Personally Known (or)  Produced identification  
If applicable, Type of Identification Produced: \_\_\_\_\_

(Co-Releasor)  Personally Known (or)  Produced identification  
If applicable, Type of Identification Produced: \_\_\_\_\_

RECEIVED  
CLM AZ STATE OFFICE  
2010 MAR 12 A 11:28  
PHOENIX, ARIZONA

**ACKNOWLEDGMENT**  
(State Of California)

State of California )  
County of \_\_\_\_\_ ) ss.

On this \_\_\_\_\_ day of \_\_\_\_\_, \_\_\_\_\_, before me, \_\_\_\_\_, the undersigned Notary Public, personally appeared,

personally known to me (or proved to me on the basis of satisfactory evidence) to be the person(s) whose name(s) is(are) subscribed to the attached instrument and acknowledged to me that he(she)(they) executed the same in his(her)(their) authorized capacity(ies), and that by his(her)(their) signature(s) on the instrument, the person(s) or the entity upon behalf of which the person(s) acted, executed the instrument.

WITNESS my hand and official seal.

\_\_\_\_\_  
Notary Public

1/386



When recorded, mail to:

Name: JIRAK GROUP, LLC

Address: P.O. Box 1341

City/State/Zip Code: Congress, AZ, 85332



Space above this line for Recorder's use

### QUITCLAIM DEED

RECEIVED  
CLERK OF STATE OFFICE  
2010 MAR 12 A 11:28  
TULSA, ARIZONA

KNOW ALL MEN BY THESE PRESENTS:

That I(we), Gary Jirak  
the undersigned, for the consideration of Ten Dollars (\$10.00), and other valuable considerations, do  
hereby release, remise, and forever quitclaim unto JIRAK GROUP, LLC

all right, title and interest in that certain Property situated in Yavapai County,  
State of Arizona, and described as follows:

AMC396405 JB20 Book 4661 Page 185

**NO TRANSFER NECESSARY  
EXEMPT UNDER ARS 11-1134  
A6**

IN WITNESS WHEREOF, I(we) have hereunto set my(our) hand(s) and seal this 10<sup>th</sup> day of  
February, 2010.

Gary Jirak  
Printed Name of Releasor

Gary Jirak  
Signature of Releasor

Printed Name of Releasor

Signature of Releasor

Printed Name of Witness (if required by State Laws)

Signature of Witness (if required by State Laws)



**ACKNOWLEDGMENT**  
(States Other Than California)

State of Arizona )

County of MARICOPA )

ss.

On this 10th day of FEBRUARY, 2010, before me, the undersigned

Notary Public, personally appeared Gary Jirak

known to me to be the individual(s) who executed the foregoing instrument and acknowledged the same to be his(her)(their) free act and deed.

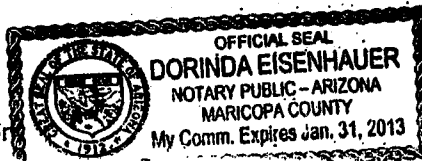
My Commission Expires: JANUARY 31  
2013

*Dorinda Eisenhauer*  
Notary Public

If acknowledged in the State of Florida, complete section(s) below:

(Releasor)  Personally Known (or)  Produced Identification

If applicable, Type of Identification Produced: \_\_\_\_\_



(Co-Releasor)  Personally Known (or)  Produced Identification

If applicable, Type of Identification Produced: \_\_\_\_\_

ARIZONA ID CARD

RECEIVED  
DEPARTMENT OF STATE OFFICE  
PHOENIX, ARIZONA  
2010 MAR 12 A 11:28

**ACKNOWLEDGMENT**  
(State Of California)

State of California )

County of \_\_\_\_\_ )

ss.

On this \_\_\_\_\_ day of \_\_\_\_\_, \_\_\_\_\_, before me, \_\_\_\_\_

\_\_\_\_\_, the undersigned Notary Public, personally appeared,

personally known to me (or proved to me on the basis of satisfactory evidence) to be the person(s) whose name(s) is(are) subscribed to the attached instrument and acknowledged to me that he(she)(they) executed the same in his(her)(their) authorized capacity(ies), and that by his(her)(their) signature(s) on the instrument; the person(s) or the entity upon behalf of which the person(s) acted, executed the instrument.

WITNESS my hand and official seal.

\_\_\_\_\_  
Notary Public

*1/28/10*

When recorded, mail to:

FEE
\$5
\$8
\$5
\$1
\$14

Name: Jirak Group, LLC

Address: P.O. Box 1341

City/State/Zip Code: Congress, AZ, 85332

Space above this line for Recorder's use

### QUITCLAIM DEED

KNOW ALL MEN BY THESE PRESENTS:

That I(we), Gerald Gordon, Jr. & Tahara Brown  
the undersigned, for the consideration of Ten Dollars (\$10.00), and other valuable considerations, do  
hereby release, remise, and forever quitclaim unto Jirak Group, LLC

all right, title and interest in that certain Property situated in Yavapai County,  
State of Arizona, and described as follows:

- ✓ **AMC 396406 Sunrise Book 4661 Page 188**
- ✓ **AMC396402 Eastern Sun Book 4661 Page 187**
- ✓ **AMC396404 JB Book 4661 Page 186**
- ✓ **AMC396405 JB20 Book 4661 Page 185**

**NO TRANSFER NECESSARY  
EXEMPT UNDER ARS 11-1134  
A6**

IN WITNESS WHEREOF, I(we) have hereunto set my(our) hand(s) and seal this 1<sup>ST</sup> day of  
February, 2010.

Gerald Gordon, Jr.

Printed Name of Releasor

Tahara Brown

Printed Name of Releasor

Signature of Releasor

Signature of Releasor

Printed Name of Witness (if required by State Laws)

Signature of Witness (if required by State Laws)

**ACKNOWLEDGMENT**  
(States Other Than California)

State of Arizona )  
County of Yavapai ) ss.

On this 1<sup>ST</sup> day of February, 2010, before me, the undersigned Notary Public, personally appeared Gerald Gordon, Jr. & Tahara Brown

known to me to be the individual(s) who executed the foregoing instrument and acknowledged the same to be his(her)(their) free act and deed.

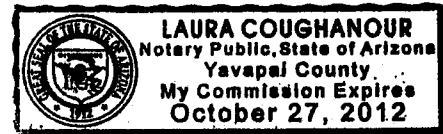
My Commission Expires: Oct 27, 2012

Laura Coughanour  
Notary Public

If acknowledged in the State of Florida, complete section(s) below:

(Releasor)  Personally Known (or)  Produced Identification

If applicable, Type of Identification Produced: \_\_\_\_\_



(Co-Releasor)  Personally Known (or)  Produced Identification

If applicable, Type of Identification Produced: \_\_\_\_\_

RECEIVED  
PHOENIX ARIZONA  
2010 MAR 12 A 11:28  
PHOENIX STATE OFFICE

**ACKNOWLEDGMENT**  
(State Of California)

State of California )  
County of \_\_\_\_\_ ) ss.

On this \_\_\_\_\_ day of \_\_\_\_\_, \_\_\_\_\_, before me, \_\_\_\_\_, the undersigned Notary Public, personally appeared,

personally known to me (or proved to me on the basis of satisfactory evidence) to be the person(s) whose name(s) is(are) subscribed to the attached instrument and acknowledged to me that he(she)(they) executed the same in his(her)(their) authorized capacity(ies), and that by his(her)(their) signature(s) on the instrument; the person(s) or the entity upon behalf of which the person(s) acted, executed the instrument.

WITNESS my hand and official seal.

\_\_\_\_\_  
Notary Public

When recorded, mail to:

Name: JIRAK GROUP, LLC

Address: P.O. Box 1341

City/State/Zip Code: Congress, AZ, 85332



Space above this line for Recorder's use

### QUITCLAIM DEED

RECEIVED  
YAVAPAI COUNTY RECORDER'S OFFICE  
2010 MAR 12 A 11:28  
YAVAPAI, ARIZONA

KNOW ALL MEN BY THESE PRESENTS:

That I(we), Tahara Brown, dba Southwest Mineral  
the undersigned, for the consideration of Ten Dollars (\$10.00), and other valuable considerations, do  
hereby release, remise, and forever quitclaim unto JIRAK GROUP, LLC

all right, title and interest in that certain Property situated in Yavapai County,  
State of Arizona, and described as follows:

The following 7 Unpatented Federal Mining Claims as described on Book and Page of Yavapai County Recorders Office

- AMC396407 Western Sun 1 Book 4661 Page 184 ✓
- AMC396408 Western Sun 2 Book 4661 Page 182 ✓
- AMC396409 Western Sun 3 Book 4661 Page 183 ✓

**NO TRANSFER NECESSARY  
EXEMPT UNDER ARS 11-1134  
A6**

IN WITNESS WHEREOF, I(we) have hereunto set my(our) hand(s) and seal this 1<sup>ST</sup> day of  
February, 2010.

Tahara Brown, dba Southwest Mineral

Printed Name of Releasor

Tahara Brown

Signature of Releasor

Printed Name of Releasor

Signature of Releasor

Printed Name of Witness (If required by State Laws)

Signature of Witness (If required by State Laws)

FEZ  
\$5  
\$8  
\$5  
\$1  
14

mb



**ACKNOWLEDGMENT**  
(States Other Than California)

State of Arizona )

County of Yavapai )

ss.

On this 1st day of February, 2010, before me, the undersigned

Notary Public, personally appeared Tahara Brown, dba Southwest Mineral

known to me to be the individual(s) who executed the foregoing instrument and acknowledged the same to be his(her)(their) free act and deed.

My Commission Expires: Oct. 27, 2012

Laura Coughanour  
Notary Public

If acknowledged in the State of Florida, complete section(s) below:

(Releasor)  Personally Known (or)  Produced Identification

If applicable, Type of Identification Produced: \_\_\_\_\_



(Co-Releasor)  Personally Known (or)  Produced Identification

If applicable, Type of Identification Produced: \_\_\_\_\_

RECEIVED  
PLMAY STATE OFFICE  
2010 MAR 12 A 11:28  
PHOENIX ARIZONA

**ACKNOWLEDGMENT**  
(State Of California)

State of California )

County of \_\_\_\_\_ )

ss.

On this \_\_\_\_\_ day of \_\_\_\_\_, \_\_\_\_\_, before me, \_\_\_\_\_

\_\_\_\_\_, the undersigned Notary Public, personally appeared,

personally known to me (or proved to me on the basis of satisfactory evidence) to be the person(s) whose name(s) is(are) subscribed to the attached instrument and acknowledged to me that he(he)(she)(they) executed the same in his(her)(their) authorized capacity(ies), and that by his(her)(their) signature(s) on the instrument, the person(s) or the entity upon behalf of which the person(s) acted, executed the instrument.

WITNESS my hand and official seal.

\_\_\_\_\_  
Notary Public

3/28/10

When recorded, mail to:

\$5	Name: <b>JIRAK GROUP, LLC</b>
\$8	Address: <b>P.O. Box 1341</b>
\$5	City/State/Zip Code: <b>Congress, AZ, 85332</b>
\$1	
\$14	

Space above this line for Recorder's use

RECEIVED  
MAR 17 2010  
AZ STATE OFFICE  
200 MAR 12 A 11:27  
JAVAPAI, ARIZONA

### QUITCLAIM DEED

KNOW ALL MEN BY THESE PRESENTS:

That I (we), Anthony Newbill  
the undersigned, for the consideration of Ten Dollars (\$10.00), and other valuable considerations, do hereby release, remise, and forever quitclaim unto JIRAK GROUP, LLC

all right, title and interest in that certain Property situated in Yavapai County,  
State of Arizona, and described as follows:

- ✓ AMC389104 Rincon Ridge 1 B4568 P862 ✓
- ✓ AMC389105 Rincon Ridge 2 B4568 P864 ✓
- ★ AMC396629 Yavapai Gold B4668 P931
- ✓ AMC377224 Antelope Bend B4476 P407 ✓
- ✓ AMC390971 Gold River B4587 P963 ✓
- ✓ AMC390968 Gold Field B4587 P960 ✓
- ✓ AMC390977 Yellow Glow B4587 P969 ✓
- ✓ AMC390976 Scenic Gold B4587 P968 ✓
- ✓ AMC390978 Yellow Rock B4587 P970 ✓
- ✓ AMC382763 Gold Valley 4 B4503 P779 ✓
- ✓ AMC390970 Gold Queen B4587 P962 ✓
- ✓ AMC390974 Just Gold B4587 P966 ✓
- ✓ AMC395720 Sunny Side B4640 P162 ✓
- ✓ AMC395714 Gold Wash B4640 P156 ✓
- AMC389716 Gold Peak 1 B4575 P603
- AMC389717 Gold Peak 2 B4575 P604
- AMC389715 Gold Day B4575 P602
- AMC389718 Gold Spot B4575 P605
- AMC377225 Fat Mule Flats B4476 P406
- AMC377227 Rich Hill Placer B4476 P404

**NO TRANSFER NECESSARY  
EXEMPT UNDER ARS 11-1134  
A6**

IN WITNESS WHEREOF, I (we) have hereunto set my(our) hand(s) and seal this 15<sup>th</sup> day of February, 2010.

Anthony Newbill  
Printed Name of Releasor

  
Signature of Releasor

Printed Name of Releasor

Signature of Releasor

Printed Name of Witness (if required by State Laws)

Signature of Witness (if required by State Laws)

Amc 396629 not owned by Anthony Newbill, therefore not transferred. AT



**ACKNOWLEDGMENT**  
(States Other Than California)

State of Arizona )

County of Yavapai )

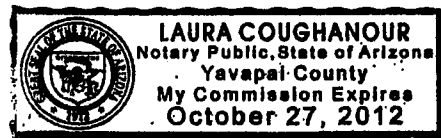
ss.

On this 1<sup>ST</sup> day of February, 2010, before me, the undersigned  
Notary Public, personally appeared Anthony Newbill

known to me to be the individual(s) who executed the foregoing instrument and acknowledged the same  
to be his(her)(their) free act and deed.

My Commission Expires: Oct. 27, 2012 Laura Coughanour  
Notary Public

If acknowledged in the State of Florida, complete section(s) below:  
(Releasor)  Personally Known (or)  Produced Identification  
If applicable, Type of Identification Produced: \_\_\_\_\_



(Co-Releasor)  Personally Known (or)  Produced Identification  
If applicable, Type of Identification Produced: \_\_\_\_\_

RECEIVED  
MAR 12 11:27  
PHOENIX ARIZONA  
STATE OFFICE

**ACKNOWLEDGMENT**  
(State Of California)

State of California )

County of \_\_\_\_\_ )

ss.

On this \_\_\_\_\_ day of \_\_\_\_\_, \_\_\_\_\_, before me, \_\_\_\_\_  
\_\_\_\_\_, the undersigned Notary Public, personally appeared,

personally known to me (or proved to me on the basis of satisfactory evidence) to be the person(s) whose  
name(s) is(are) subscribed to the attached instrument and acknowledged to me that he(he)(she)(they)  
executed the same in his(her)(their) authorized capacity(ies), and that by his(her)(their) signature(s) on  
the instrument, the person(s) or the entity upon behalf of which the person(s) acted, executed the  
instrument.

WITNESS my hand and official seal.

\_\_\_\_\_  
Notary Public


When recorded, mail to:

FEES
5
\$8
\$5
\$1

Name: JIRAK GROUP, LLC

Address: P.O. Box 1341

City/State/Zip Code: Congress, AZ, 85332



Space above this line for Recorder's Use

RECEIVED  
YAVAPAI STATE OFFICE  
2010 MAR 12 A 11:27  
PHOENIX ARIZONA

### QUITCLAIM DEED

KNOW ALL MEN BY THESE PRESENTS:

That I(we), Anthony Newbill  
the undersigned, for the consideration of Ten Dollars (\$10.00), and other valuable considerations, do  
hereby release, remise, and forever quitclaim unto JIRAK GROUP, LLC

all right, title and interest in that certain Property situated in Yavapai County,  
State of Arizona, and described as follows:

- ✓ AMC389713 Gold Creek 1 B4575 P600 ✓
- ✓ AMC389714 Gold Creek 2 B4575 P601 ✓
- ✓ AMC389720 Golden Eye B4575 P607 ✓
- ✓ AMC389722 Hassy Gold B4575 P608 ✓
- ✓ AMC395715 King B4640 P157 ✓
- ✓ AMC395718 Queen B4640 P160 ✓
- ✓ AMC395719 Rook B4640 P161 ✓
- ✓ AMC395712 Bishop B4640 P154 ✓
- ✓ AMC395716 Knight B4640 P158 ✓
- ✓ AMC395717 Pawn B4640 P159 ✓

**NO TRANSFER NECESSARY  
EXEMPT UNDER ARS 11-1134  
A6**

IN WITNESS WHEREOF, I(we) have hereunto set my(our) hand(s) and seal this 15<sup>th</sup> day of  
February, 2010.

Anthony Newbill

Printed Name of Releasor

Signature of Releasor

Printed Name of Releasor

Signature of Releasor

Printed Name of Witness (if required by State Laws)

Signature of Witness (if required by State Laws)

**ACKNOWLEDGMENT**  
(States Other Than California)

State of Arizona )  
County of Yavapai ) ss.

On this 15 day of February, 2010, before me, the undersigned Notary Public, personally appeared Anthony Newbill

known to me to be the individual(s) who executed the foregoing instrument and acknowledged the same to be his(her)(their) free act and deed.

My Commission Expires: Oct. 27, 2012 Laura Coughanour  
Notary Public

If acknowledged in the State of Florida, complete section(s) below:  
(Releasor)  Personally Known (or)  Produced Identification  
If applicable, Type of Identification Produced: \_\_\_\_\_



(Co-Releasor)  Personally Known (or)  Produced Identification  
If applicable, Type of Identification Produced: \_\_\_\_\_

RECEIVED  
DJMAZ STATE OFFICE  
2010 MAR 12 A 11:27  
TIGEN X, ARIZONA

**ACKNOWLEDGMENT**  
(State Of California)

State of California )  
County of \_\_\_\_\_ ) ss.

On this \_\_\_\_\_ day of \_\_\_\_\_, \_\_\_\_\_, before me, \_\_\_\_\_, the undersigned Notary Public, personally appeared, \_\_\_\_\_

personally known to me (or proved to me on the basis of satisfactory evidence) to be the person(s) whose name(s) is(are) subscribed to the attached instrument and acknowledged to me that he(she)(they) executed the same in his(her)(their) authorized capacity(ies), and that by his(her)(their) signature(s) on the instrument, the person(s) or the entity upon behalf of which the person(s) acted, executed the instrument.

WITNESS my hand and official seal.

\_\_\_\_\_  
Notary Public

10  
EBC

**United States Department of the Interior  
Bureau of Land Management  
BUSINESS & SUPPORT SVCS DIV  
ONE N CENTRAL AVE SUITE 800  
PHOENIX, AZ 85004 -4427  
Phone: (602) 417-9200**

Receipt

No: 2100926

<b>Transaction #:</b> 2168557	
<b>Date of Transaction:</b> 03/12/2010	
<b>CUSTOMER:</b>	JIRAK GROUP LLC PO BOX 1341 CONGRESS, AZ 85332-1341 US

LINE #	QTY	DESCRIPTION	REMARKS	UNIT PRICE	TOTAL
1	1.00	LOCATABLE MINERALS / MINING CLAIMS- NOT NEW-UNADJUD, ONE AUTH NO. ONLY / MINING CLAIM MONEY RECEIVED CASES: AMC396381/\$450.00	TRF (45)	- n/a -	450.00
<b>TOTAL:</b>					<b>\$450.00</b>

PAYMENT INFORMATION				
1	AMOUNT:	450.00	POSTMARKED:	N/A
	TYPE:	CHECK	RECEIVED:	03/12/2010
	CHECK NO:	111		
	NAME:	JIRAK GROUP LLC LOFTIN, ELINOR PO BOX 1341 CONGRESS AZ 85332-1341 US		

REMARKS

This receipt was generated by the automated BLM Collections and Billing System and is a paper representation of a portion of the official electronic record contained therein.

AMC 396117  
AMC 396401  
AMC 396381

Dear BLM,

Regarding the following mining claims listing Southwest Mineral as the owner, and Tahara Brown as the locator, please accept this as a corrective and clarifying document.

Tahara Brown signed the transferring deeds as both Owner and Locator, with the intent to transfer all rights, title and interest to the described claims.

- AMC 396121 Devil's Nest 5
- AMC 396122 Devil's Nest 8
- AMC 396403 Hackberry 3
- AMC 396382 Hackberry 4
- AMC 396383 Hackberry 5
- AMC 396381 Desert Special 1

RECEIVED  
BLM AZ STATE OFFICE  
20 APR 19 P 1:58  
PHOENIX, ARIZONA

Tahara Brown  
Tahara Brown (Printed)

Tahara Brown 4/13/10  
(Signed)

**ACKNOWLEDGMENT**  
(States Other Than California)


State of Arizona )  
County of yavapai ) ss.

On this 13<sup>th</sup> day of April, 2010, before me, the undersigned Notary Public, personally appeared Tahara Brown

known to me to be the individual(s) who executed the foregoing instrument and acknowledged the same to be his(her)(their) free act and deed.


My Commission Expires: Oct 27, 2012

Laura Coughanour  
Notary Public



Tara Brown  
P.O. Box 800  
Congress, AZ, 85332

PHOENIX AZ 852  
16 APR 2010 9:06 AM



PHOENIX, ARIZONA  
2010 APR 19 P 1:58  
RECEIVED  
BLM AZ STATE OFFICE

Bureau of Land Management  
Attn: Amy Thrower  
ONE N. Central Ave. Suite 800  
Phoenix, AZ, 85004-4427

85004+4427





Amc 396117  
Amc 396401  
Amc 396381

Dear BLM,

Regarding the following mining claims listing Southwest Mineral as the owner, and Tahara Brown as the locator, please accept this as a corrective and clarifying document.

Tahara Brown signed the transferring deeds as both Owner and Locator, with the intent to transfer all rights, title and interest to the described claims.

- AMC 396121 Devil's Nest 5
- AMC 396122 Devil's Nest 8
- AMC 396403 Hackberry 3
- AMC 396382 Hackberry 4
- AMC 396383 Hackberry 5
- AMC 396381 Desert Special 1

Tahara Brown  
Tahara Brown (Printed)

Tahara Brown 4/13/10  
(Signed)

**ACKNOWLEDGMENT**  
(States Other Than California)

State of Arizona )  
County of Yavapai ) ss.

On this 13<sup>th</sup> day of April, 2010, before me, the undersigned Notary Public, personally appeared Tahara Brown

known to me to be the individual(s) who executed the foregoing instrument and acknowledged the same to be his(her)(their) free act and deed.

My Commission Expires: Oct 27, 2012 Laura Coughanour  
Notary Public



ENTERED INTO COMPUTER  
4/15/10 AT

Amc 396 117  
Amc 396 401  
Amc 396 381

TO: UNITED STATES DEPARTMENT OF THE INTERIOR  
BUREAU OF LAND MANAGEMENT  
ONE N. CENTRAL AVE SUITE 800  
PHOENIX, AZ, 85004-4427

July 17<sup>th</sup>, 2009

NOTICE OF CHANGE IN OWNERSHIP OF MINING CLAIM

This letter and enclosed quitclaim deed, and check for the \$50. transfer fee, serves as notice that the:

- AMC 396121 Devil's Nest 5
- AMC 396122 Devil's Nest 8
- AMC 396403 Hackberry 3
- AMC 396382 Hackberry 4
- AMC 396383 Hackberry 5

unpatented mining claim was transferred to the new owner:

Anthony Newbill  
P.O. Box 21360  
Wickenburg, AZ, 85358

On July 17<sup>th</sup>, 2009 by instrument of quitclaim deed.

Sincerely,

Gerald P. Gordon, Jr. and Tahara D Brown

RECEIVED  
BLM AZ STATE OFFICE  
2009 JUL 21 A 8:16  
PHOENIX, ARIZONA

Enclosed:  
Notification letter  
Quitclaim deed  
Transfer fee of \$10.

ENTERED INTO COMPUTER  
9/1/09 AB

When recorded, mail to:

Name: Anthony Newbill

Address: P.O. Box 21360

City/State/Zip Code: Wickenburg, AZ, 85358

Space above this line for Recorder's use

### QUITCLAIM DEED

RECEIVED  
BLM AZ STATE OFFICE  
PHOENIX, ARIZONA  
2009 JUL 21 AM 9:16

KNOW ALL MEN BY THESE PRESENTS:

That I(we), Tahara Brown, owner of Southwest Mineral  
the undersigned, for the consideration of Ten Dollars (\$10.00), and other valuable considerations do  
hereby release, remise, and forever quitclaim unto Anthony Newbill

all right, title and interest in that certain Property situated in Yavapai County,  
State of Arizona, and described as follows:

the following five(5) Unpatented Federal Mining Claims:

- AMC 396121 Devil's Nest 5 in Book 4652 Page 88
- AMC 396122 Devil's Nest 8 in Book 4652 Page 89
- AMC 396403 Hackberry 3 in Book 4661 Page 190
- AMC 396382 Hackberry 4 in Book 4658 Page 893
- AMC 396383 Hackberry 5 in Book 4658 Page 892

**NO TRANSFER NECESSARY  
EXEMPT UNDER ARS 11-1134  
A6**

IN WITNESS WHEREOF, I(we) have hereunto set my(our) hand(s) and seal this 17 day of  
July, 2009.

Tahara Brown, Owner of Southwest Mineral

Printed Name of Releasor



Signature of Releasor

Printed Name of Releasor

Signature of Releasor


Printed Name of Witness (if required by State Laws)

Signature of Witness (if required by State Laws)

**ACKNOWLEDGMENT**  
(States Other Than California)

State of Arizona )  
County of Yavapai )

ss.



On this 17 day of July, 2009, before me, the undersigned  
Notary Public, personally appeared Tahara Brown

known to me to be the individual(s) who executed the foregoing instrument and acknowledged the same  
to be his(her)(their) free act and deed.

My Commission Expires: 1-3-2010

A. Rose Welsh  
Notary Public

If acknowledged in the State of Florida, complete section(s) below:

(Releasor)  Personally Known (or)  Produced Identification

If applicable, Type of Identification Produced: \_\_\_\_\_

(Co-Releasor)  Personally Known (or)  Produced Identification

If applicable, Type of Identification Produced: \_\_\_\_\_

**ACKNOWLEDGMENT**  
(State Of California)

State of California )  
County of \_\_\_\_\_ )


ss.

On this \_\_\_\_\_ day of \_\_\_\_\_, \_\_\_\_\_, before me, \_\_\_\_\_  
\_\_\_\_\_, the undersigned Notary Public, personally appeared,

personally known to me (or proved to me on the basis of satisfactory evidence) to be the person(s) whose  
name(s) is(are) subscribed to the attached instrument and acknowledged to me that he(he)(she)(they)  
executed the same in his(her)(their) authorized capacity(ies), and that by his(her)(their) signature(s) on  
the instrument; the person(s) or the entity upon behalf of which the person(s) acted, executed the  
instrument.

WITNESS my hand and official seal.

\_\_\_\_\_  
Notary Public

  
**United States Department of the Interior**  
**Bureau of Land Management**  
 BUSINESS & SUPPORT SVCS DIV  
 ONE N CENTRAL AVE SUITE 800  
 PHOENIX, AZ 85004 -4427  
 Phone: (602) 417-9200

Receipt

No: 1964797

<b>Transaction #:</b> 2028587	
<b>Date of Transaction:</b> 07/27/2009	
<b>CUSTOMER:</b>	TAHARA BROWN PO BOX 942 YARNELL, AZ 85362-0942 US

LINE #	QTY	DESCRIPTION	REMARKS	UNIT PRICE	TOTAL
1	1.00	LOCATABLE MINERALS / MINING CLAIMS-NOT NEW-UNADJUD, ONE AUTH NO. ONLY / MINING CLAIM MONEY RECEIVED CASES: AMC396027/\$60.00	TRF	- n/a -	60.00
<b>TOTAL:</b>					<b>\$60.00</b>

PAYMENT INFORMATION					
1	AMOUNT:	60.00	POSTMARKED:	07/18/2009	
	TYPE:	CHECK	RECEIVED:	07/21/2009	
	CHECK NO:	1256			
	NAME:	BROWN, TAHARA D PO BOX 942 YARNELL AZ 85362-0942 US			

REMARKS	

This receipt was generated by the automated BLM Collections and Billing System and is a paper representation of a portion of the official electronic record contained therein.

Amc 396027  
 396121  
 396122  
 396403  
 396382  
 396383

**DEPARTMENT OF THE INTERIOR  
BUREAU OF LAND MANAGEMENT  
MINING CLAIMS**

Run Date/Time: 01/15/2010 06:13 AM

**(LIVE) Serial Register Page**

Page 1 of 1

**01 05-10-1872;017STAT0091;30USC26,28,34**  
**Case Type 384101: LODE CLAIM**  
**Claim Name: HACKBERRY 3**  
**Commodity :**  
**Case Disposition: ACTIVE**

**Serial Number  
AMC396403  
Lead File Number  
AMC396401**

Name & Address				Int Rel	% Interest
BROWN TAHARA	PO BOX 800	CONGRESS, AZ 85332-0800		CLAIMANT	0.0000000
NEWBILL ANTHONY	PO BOX 21360	WICKENBURG, AZ 85358-6360		CLAIMANT	0.0000000
Mer Twp	Rng	Sec	Quadrant	District/Resource	County
14	0100N	0040W	031 NE NW	HASSAYAMPA FIELD OFFICE	YAVAPAI

Act Date	Code	Action	Action Remarks	Receipt Number
02/13/2009	403	LOCATION DATE		
04/07/2009	395	RECORDATION NOTICE RECD	1	1899316
08/04/2009	682	MAINTENANCE FEE/\$140	2010	1969955
04/07/2009	484	LOCATION YEAR / MAINTENANCE	2009	1899316
07/21/2009	396	TRF OF INTEREST FILED	SOUTHWEST MINERAL	1964797
04/07/2009	501	ACCT ADV IN LEAD FILE	AMC396401;	

Line Nr Remarks

**NO WARRANTY IS MADE BY BLM  
FOR USE OF THE DATA FOR  
PURPOSES NOT INTENDED BY BLM**

**NOTICE!!**

**These documents have been scanned!**

**Do not place un-scanned documents beneath this notice!**

**Do not remove this notice from this file!**

GPO Jacket No. 560-102  
Print Order 61540  
Rise Business Services, LLC  
Job=AZ15 5/20/2019



Box Number= AZ15072



Claim Begin-End: AMC396401-AMC396409

4 Annual Filings



AZ15072-2

AMC396394-AMC396736

DEPARTMENT OF THE INTERIOR  
BUREAU OF LAND MANAGEMENT  
MINING CLAIMS

Run Date/Time: 9/5/2019

MC Maintenance Fees Paid Through the BLM Pay Portal  
(by Date Paid)

Page 503 Of 521

**CBS Receipt: 4553066**

Printed For Lead File # AMC396401

Agency Tracking ID: 1567534535

Assessment Year: 2020

Paid On: 9/3/2019

Number of BLM Serial Nr: 6

Total Amount Paid: \$1,155.00

Claim Name	BLM Serial No	Lead File No	Amount Paid
DEVIL'S NEST 5	AMC396121	AMC396117	\$165.00
DEVIL'S NEST 8	AMC396122	AMC396117	\$165.00
HACKBERRY 4	AMC396382	AMC396381	\$165.00
HACKBERRY 5	AMC396383	AMC396381	\$165.00
WEAVER #1	AMC396384	AMC396381	\$330.00
HACKBERRY 3	AMC396403	AMC396401	\$165.00



**United States Department of the Interior**  
**Bureau of Land Management**  
 BUSINESS & SUPPORT SVCS DIV  
 ONE N CENTRAL AVE SUITE 800  
 PHOENIX, AZ 85004 -4427  
 Phone: 602-417-9200

Receipt	
No:	4553066

<b>Transaction #:</b> 4674144	
<b>Date of Transaction:</b> 09/03/2019	
CUSTOMER:	
RED MOUNTAIN MINERALS LLC ANDY ULLERY P.O. BOX 1426 CONGRESS, AZ 85332 US	

LINE #	QTY	DESCRIPTION	REMARKS	UNIT PRICE	TOTAL
1	1.00	LOCATABLE MINERALS / MINING CLAIMS- NOT NEW-UNADJUD, ONE AUTH NO. ONLY / MINING CLAIM MONEY RECEIVED <b>CASES: AMC396121/\$1155.00</b>		- n/a -	1155.00
<b>TOTAL:</b>					<b>\$1,155.00</b>

PAYMENT INFORMATION			
NOTE: Items will appear on credit card statement as "BLM O Mining Claim".			
1	AMOUNT:	1155.00	POSTMARKED: N/A
	TYPE:	CREDIT CARD	RECEIVED: 09/03/2019
	NAME:	RED MOUNTAIN MINERALS LLC ANDY ULLERY P.O. BOX 1426 CONGRESS AZ 85332 US	
	CARD NO:	XXXXXXXXXXXX6159	AUTH CODE: 061814
	NAME ON CARD:	RED MOUNTAIN MINERALS LLC ANDY ULLERY	
	SIGNATURE:	INTERNET	

REMARKS

This receipt was generated by the automated BLM Collections and Billing System and is a paper representation of a portion of the official electronic record contained therein.

DEPARTMENT OF THE INTERIOR  
BUREAU OF LAND MANAGEMENT  
MINING CLAIMS

Run Date/Time: 8/27/2019

MC Maintenance Fees Paid Through the BLM Pay Portal  
(by Date Paid)

Page 107 Of 216

**CBS Receipt: 4539482**

Printed For Lead File # AMC396401

Agency Tracking ID: 1566412474

Assessment Year: 2020

Number of BLM Serial Nr: 19

Paid On: 8/21/2019

Total Amount Paid: \$3,960.00

Claim Name	BLM Serial No	Lead File No	Amount Paid
WESTERN SUN 1	AMC396407	AMC396401	\$165.00
WESTERN SUN 2	AMC396408	AMC396401	\$165.00
WESTERN SUN 3	AMC396409	AMC396401	\$165.00
RICH HILL SECRETS	AMC401523	AMC401523	\$165.00
DOWN UNDER	AMC401524	AMC401523	\$165.00
ROGERS 27-1	AMC449112	AMC449112	\$165.00
ROGERS 27-2	AMC449113	AMC449112	\$165.00
ROGERS 27-3	AMC449114	AMC449112	\$165.00
ROGERS 27-4	AMC449115	AMC449112	\$165.00
ROGERS 27-5	AMC449118	AMC449117	\$165.00
ROGERS 27-6	AMC449119	AMC449117	\$165.00
ROGERS 33-1	AMC449120	AMC449117	\$330.00
ROGERS 34-1	AMC449121	AMC449117	\$165.00
ROGERS 34-2	AMC449122	AMC449117	\$165.00
SAN #35-0	AMC450034	AMC450029	\$330.00
SAN #35-1	AMC450035	AMC450029	\$330.00
SAN #35-2	AMC450036	AMC450029	\$330.00
SAN 35-3	AMC450037	AMC450029	\$330.00
SAN 35-4	AMC450038	AMC450029	\$165.00

**United States Department of the Interior**  
**Bureau of Land Management**  
 BUSINESS & SUPPORT SVCS DIV  
 ONE N CENTRAL AVE SUITE 800  
 PHOENIX, AZ 85004 -4427  
 Phone: 602-417-9200

Receipt

No: 4539482

<b>Transaction #:</b> 4660425	
<b>Date of Transaction:</b> 08/21/2019	
<b>CUSTOMER:</b>	
	RANDY SEALEY NOT APPLICABLE DENVER,CO 80225 US

LINE #	QTY	DESCRIPTION	REMARKS	UNIT PRICE	TOTAL
1	1.00	LOCATABLE MINERALS / MINING CLAIMS- NOT NEW-UNADJUD,ONE AUTH NO. ONLY / MINING CLAIM MONEY RECEIVED <b>CASES: AMC450034/\$3960.00</b>		- n/a -	3960.00
<b>TOTAL:</b>					<b>\$3,960.00</b>

PAYMENT INFORMATION			
1	AMOUNT:	3960.00	POSTMARKED: N/A
	TYPE:	EFT	RECEIVED: 08/21/2019
	NAME:	RANDY SEALEY NOT APPLICABLE DENVER CO 80225 US	

REMARKS

This receipt was generated by the automated BLM Collections and Billing System and is a paper representation of a portion of the official electronic record contained therein.

DEPARTMENT OF THE INTERIOR  
BUREAU OF LAND MANAGEMENT  
MINING CLAIMS

Run Date/Time: 9/11/2018

MC Maintenance Fees Paid Through the BLM Pay Portal  
(by Date Paid)

Page 511 Of 723

**CBS Receipt: 4250947**

Printed For Lead File # AMC396401

Agency Tracking ID: 1535643135

Assessment Year: 2019

Paid On: 8/30/2018

Number of BLM Serial Nr: 17

Total Amount Paid: \$3,410.00

Claim Name	BLM Serial No	Lead File No	Amount Paid
WESTERN SUN 1	AMC396407	AMC396401	\$155.00
WESTERN SUN 2	AMC396408	AMC396401	\$155.00
WESTERN SUN 3	AMC396409	AMC396401	\$155.00
ROGERS 27-1	AMC449112	AMC449112	\$155.00
ROGERS 27-2	AMC449113	AMC449112	\$155.00
ROGERS 27-3	AMC449114	AMC449112	\$155.00
ROGERS 27-4	AMC449115	AMC449112	\$155.00
ROGERS 27-5	AMC449118	AMC449117	\$155.00
ROGERS 27-6	AMC449119	AMC449117	\$155.00
ROGERS 33-1	AMC449120	AMC449117	\$310.00
ROGERS 34-1	AMC449121	AMC449117	\$155.00
ROGERS 34-2	AMC449122	AMC449117	\$155.00
SAN #35-0	AMC450034	AMC450029	\$310.00
SAN #35-1	AMC450035	AMC450029	\$310.00
SAN #35-2	AMC450036	AMC450029	\$310.00
SAN 35-3	AMC450037	AMC450029	\$310.00
SAN 35-4	AMC450038	AMC450029	\$155.00

**United States Department of the Interior  
Bureau of Land Management  
BUSINESS & SUPPORT SVCS DIV  
ONE N CENTRAL AVE SUITE 800  
PHOENIX, AZ 85004 -4427  
Phone: 602-417-9200**

Receipt

No: 4250947

<b>Transaction #:</b> 4366455	
<b>Date of Transaction:</b> 08/30/2018	
CUSTOMER:	
RANDY SEALEY 1127 VICTORY AVE BILLINGS, MT 59105 US	

LINE #	QTY	DESCRIPTION	REMARKS	UNIT PRICE	TOTAL
1	1.00	LOCATABLE MINERALS / MINING CLAIMS- NOT NEW-UNADJUD, ONE AUTH NO. ONLY / MINING CLAIM MONEY RECEIVED <b>CASES: AMC396407/\$3410.00</b>		- n/a -	3410.00
<b>TOTAL:</b>					<b>\$3,410.00</b>

PAYMENT INFORMATION			
NOTE: Items will appear on credit card statement as "BLM O Mining Claim".			
1	AMOUNT:	3410.00	POSTMARKED: N/A
	TYPE:	CREDIT CARD	RECEIVED: 08/30/2018
	NAME:	RANDY SEALEY 1127 VICTORY AVE BILLINGS MT 59105 US	
	CARD NO:	XXXXXXXXXXXX5200	AUTH CODE: 08646A
	NAME ON CARD:	RANDY SEALEY	
	SIGNATURE:		

REMARKS

This receipt was generated by the automated BLM Collections and Billing System and is a paper representation of a portion of the official electronic record contained therein.

DEPARTMENT OF THE INTERIOR  
BUREAU OF LAND MANAGEMENT  
MINING CLAIMS

Run Date/Time: 8/20/2018

MC Maintenance Fees Paid Through the BLM Pay Portal  
(by Date Paid)

Page 184 Of 316

**CBS Receipt: 4235429**

Printed For Lead File # AMC396401

Agency Tracking ID: 1534220144

Assessment Year: 2019

Number of BLM Serial Nr: 10

Paid On: 8/14/2018

Total Amount Paid: \$1,550.00

Claim Name	BLM Serial No	Lead File No	Amount Paid
RICH HILL PLACER	AMC377227	AMC377224	\$155.00
DESERT SPECIAL 1	AMC396381	AMC396381	\$155.00
DESERT SPECIAL 2	AMC396401	AMC396401	\$155.00
EASTERN SUN	AMC396402	AMC396401	\$155.00
SUNRISE	AMC396406	AMC396401	\$155.00
WANDERING WOMAN 1	AMC433616	AMC433616	\$155.00
WANDERING WOMAN 2	AMC433617	AMC433616	\$155.00
WANDERING WOMAN 3	AMC433618	AMC433616	\$155.00
WANDERING WOMAN 4	AMC433619	AMC433616	\$155.00
WANDERING WOMAN 5	AMC433620	AMC433616	\$155.00

**United States Department of the Interior**

**Bureau of Land Management**

BUSINESS & SUPPORT SVCS DIV

ONE N CENTRAL AVE SUITE 800

PHOENIX, AZ 85004 -4427

Phone: 602-417-9200

Receipt

No:

4235429

<b>Transaction #:</b> 4350790	
<b>Date of Transaction:</b> 08/14/2018	
CUSTOMER:	
JACK REED 1611 OLIVE ST SANTA BARBARA, CA 93101 US	

LINE #	QTY	DESCRIPTION	REMARKS	UNIT PRICE	TOTAL
1	1.00	LOCATABLE MINERALS / MINING CLAIMS- NOT NEW-UNADJUD, ONE AUTH NO. ONLY / MINING CLAIM MONEY RECEIVED <b>CASES: AMC377227/\$1550.00</b>		- n/a -	1550.00
<b>TOTAL:</b>					<b>\$1,550.00</b>

PAYMENT INFORMATION			
NOTE: Items will appear on credit card statement as "BLM O Mining Claim".			
1	AMOUNT:	1550.00	POSTMARKED: N/A
	TYPE:	CREDIT CARD	RECEIVED: 08/14/2018
	NAME:	JACK REED 1611 OLIVE ST SANTA BARBARA CA 93101 US	
	CARD NO:	XXXXXXXXXXXX0080	AUTH CODE: 051700
	NAME ON CARD:	JACK REED	
	SIGNATURE:		

REMARKS

This receipt was generated by the automated BLM Collections and Billing System and is a paper representation of a portion of the official electronic record contained therein.

UNITED STATES  
DEPARTMENT OF THE INTERIOR  
BUREAU OF LAND MANAGEMENT  
**MAINTENANCE FEE PAYMENT FORM  
FOR PLACER MINING CLAIMS**

396117  
439909  
396401

Remitter Name: Red Mountain Minerals LLC  
Mailing Address: 4320 E. Brown RD Ste 108  
City, State, Zip: Mesa, AZ 85205

Check here if this is a change of address.

396381

**FOR COUNTY RECORDER'S USE**

No. of claims 7  
Total due BLM \$ \_\_\_\_\_

- The maintenance fee may be paid by cash, check, money order, Bureau of Land Management (BLM) Declining Deposit Account, or credit card (VISA, American Express, Discover, or MasterCard). Payments must be remitted to the BLM State Office where your claim or site is recorded and received on or before September 1. If the payment is mailed, the envelope must be postmarked by a bona fide delivery service on or before September 1 and received at the proper BLM State Office within 15 calendar days after the due date. Payments may also be made by telephone using a credit card. A complete listing of BLM State Offices with their addresses and phone numbers can be found at <http://www.blm.gov>.
- The maintenance fee for the following claim(s) applies to the assessment year \_\_\_\_\_.

CLAIM NAME	BLM SERIAL NO.	ACRES IN CLAIM	PAYMENT DUE TO THE BLM (See Instructions on Page 2)
Devils Nest 1	AMC 396117	20	
Devils Nest 2	AMC 396118	20	
Devils Nest 3	AMC 396119	20	
Devils Nest 4	AMC 396120	20	
Devils Nest 6+7	AMC 439909	20	
Devils Nest 13	AMC 396124	20	
Devils Nest 18	AMC 396125	20	

RECEIVED  
 2018 AUG 24 P 3:08  
 PHOENIX, ARIZONA  
 BLM STATE OFFICE

Use a separate sheet for additional claim names, serial numbers, and claimant names and addresses.

(Continued on page 2)

**ENTERED**  
AUG 27 2018  
BY: RAM

NO. OF CLAIMS 7  
AMOUNT 2170  
RECEIPT NO. 4244018  
INITIALS PET  
\*\* BLM-ASO\*\*



UNITED STATES  
DEPARTMENT OF THE INTERIOR  
BUREAU OF LAND MANAGEMENT  
**MAINTENANCE FEE PAYMENT FORM  
FOR PLACER MINING CLAIMS**

Remitter Name: Fire Mountain LLC  
 Mailing Address: 4320 E. Brown RD Ste 108  
 City, State, Zip: Mesa, AZ 85205

Check here if this is a change of address.

**FOR COUNTY RECORDER'S USE**

No. of claims 6  
 Total due BLM \$ \_\_\_\_\_

- The maintenance fee may be paid by cash, check, money order, Bureau of Land Management (BLM) Declining Deposit Account, or credit card (VISA, American Express, Discover, or MasterCard). Payments must be remitted to the BLM State Office where your claim or site is recorded and received on or before September 1. If the payment is mailed, the envelope must be postmarked by a bona fide delivery service on or before September 1 and received at the proper BLM State Office within 15 calendar days after the due date. Payments may also be made by telephone using a credit card. A complete listing of BLM State Offices with their addresses and phone numbers can be found at <http://www.blm.gov>.
- The maintenance fee for the following claim(s) applies to the assessment year \_\_\_\_\_.

CLAIM NAME	BLM SERIAL NO.	ACRES IN CLAIM	PAYMENT DUE TO THE BLM (See Instructions on Page 2)
Devil's Nest 5	AMC 396121	20	RECEIVED BLM AZ STATE OFFICE PHOENIX, ARIZONA 2010 AUG 24 P 3:08
Devil's Nest 8	AMC 396122	20	
HACKberry 3	AMC 396403	20	
HACKberry 4	AMC 396382	20	
HACKberry 5	AMC 396383	20	
Wenver 1	AMC 396384	40	

Use a separate sheet for additional claim names, serial numbers, and claimant names and addresses.

(Continued on page 2)

NO. OF CLAIMS 6 (140 AC)  
 AMOUNT \_\_\_\_\_  
 RECEIPT NO. 4244018  
 INIT. PER  
 \*\*BLM-ASO\*\*

**United States Department of the Interior**  
**Bureau of Land Management**  
 DIV OF LANDS, MINRLS & ENERGY  
 ONE N CENTRAL AVE  
 PHOENIX, AZ 85004 -4427  
 Phone: 602-417-9200

Receipt

No: 4244018

<b>Transaction #:</b> 4359465	
<b>Date of Transaction:</b> 08/24/2018	
<b>CUSTOMER:</b>	
RED MOUNTAIN MINERALS LLC 4320 E BROWN RD STE 108 MESA, AZ 85205-4082 US	

LINE #	QTY	DESCRIPTION	REMARKS	UNIT PRICE	TOTAL
1	1.00	LOCATABLE MINERALS / MINING CLAIMS-NOT NEW-UNADJUD, ONE AUTH NO. ONLY / MINING CLAIM MONEY RECEIVED <b>CASES: AMC396117/\$2170.00</b>	2019 MAINT/13	- n/a -	2170.00
<b>TOTAL:</b>					<b>\$2,170.00</b>

PAYMENT INFORMATION			
1	AMOUNT:	2170.00	POSTMARKED: N/A
	TYPE:	CHECK	RECEIVED: 08/24/2018
	CHECK NO:	1788	
	NAME:	RED MOUNTAIN MINERALS LLC 4320 E BROWN RD STE 108 MESA AZ 85205-4082 US	

REMARKS

This receipt was generated by the automated BLM Collections and Billing System and is a paper representation of a portion of the official electronic record contained therein.

Run Date: 09/05/17

Run Time: 02:33 PM

**DEPARTMENT OF THE INTERIOR  
BUREAU OF LAND MANAGEMENT  
MINING CLAIMS**

**MC Maintenance Fees Paid Through the BLM Pay Portal**

**CBS Receipt: 3965390**

Printed For Lead File # AMC396401

Agency Tracking ID: 1504034624

Assessment Year: 2018

Number of BLM Serial Nr: 3

Paid On: 08/29/2017

Total Amount Paid: \$465.00

Claim Name	BLM Serial No	Lead File No	Amount Paid
WESTERN SUN 1	AMC396407	AMC396401	\$155.00
WESTERN SUN 2	AMC396408	AMC396401	\$155.00
WESTERN SUN 3	AMC396409	AMC396401	\$155.00

**United States Department of the Interior**  
**Bureau of Land Management**  
 BUSINESS & SUPPORT SVCS DIV  
 ONE N CENTRAL AVE SUITE 800  
 PHOENIX, AZ 85004 -4427  
 Phone: 602-417-9200

Receipt

No: 3965390

<b>Transaction #:</b> 4075266	
<b>Date of Transaction:</b> 08/29/2017	
CUSTOMER:	
	RANDY L SEALEY 1127 VICTORY AVE. BILLINGS, MT 59105 US

LINE #	QTY	DESCRIPTION	REMARKS	UNIT PRICE	TOTAL
1	1.00	LOCATABLE MINERALS / MINING CLAIMS- NOT NEW-UNADJUD, ONE AUTH NO. ONLY / MINING CLAIM MONEY RECEIVED CASES: AMC396409/\$465.00		- n/a -	465.00
<b>TOTAL:</b>					<b>\$465.00</b>

PAYMENT INFORMATION				
NOTE: Items will appear on credit card statement as "BLM O Mining Claim".				
1	AMOUNT:	465.00	POSTMARKED:	N/A
	TYPE:	CREDIT CARD	RECEIVED:	08/29/2017
	NAME:	RANDY L SEALEY 1127 VICTORY AVE. BILLINGS MT 59105 US		
	CARD NO:	XXXXXXXXXXXX5200	AUTH CODE:	01750A
	NAME ON CARD:	RANDY L SEALEY		
	EXPIRES:	10/2019		
	SIGNATURE:			

REMARKS

This receipt was generated by the automated BLM Collections and Billing System and is a paper representation of a portion of the official electronic record contained therein.

396117

396401

396381

**MAINTENANCE FEE PAYMENT**

Claimant Name: Fire Mountain LLC  
 Address: 4406 E. MAIN STE 102-10  
 City: MESA State: AZ Zip: 85205  
 Telephone: 480-241-2454  
 E-mail address: Aroye.Ullery.com  
 Signature: [Signature]

RECEIVED  
 ARIZONA STATE OFFICE  
 2017 AUG 28 A 11:19  
 PHOENIX, ARIZONA  
 BLM  
 Date  
 Stamp

Check here if this is a change of address.

LINE NO.	AMC NUMBER	CLAIM/SITE NAME	COUNTY RECORDER DATA (If available)	TWP	RNG	SEC
1	396121	Devils Nest 5				
2	396122	Devils Nest 8				
3	396403	Hackberry 3				
4	396382	Hackberry 4				
5	396383	Hackberry 5				
6	396384	Weaver 1 (40ac)				
7						
8						
9						
10						

List additional claims on Form MCF114.

Bureau of Land Management  
 Arizona State Office  
[www.blm.gov/az/](http://www.blm.gov/az/)

No. of Claims\*: 6 x \$155 = 1085  
 Check No: 1235 Init. PETZ  
 Receipt No.: 3962882  
 For BLM Use Only

\* \$155 per lode mining claim, mill site, or tunnel site; and \$155 for each 20 acres or portion thereof for each placer mining claim.

Form: MCF112  
Revised July 2014

This form is available from the Arizona Geological Survey and may be reproduced.

INTERESTED  
 AUG 29 2017  
 BY: RAN

**United States Department of the Interior**  
**Bureau of Land Management**  
 DIV OF LANDS, MINRLS & ENERGY  
 ONE N CENTRAL AVE  
 PHOENIX, AZ 85004 -4427  
 Phone: 602-417-9200

Receipt

No: 3962882

<b>Transaction #:</b> 4072726	
<b>Date of Transaction:</b> 08/28/2017	
<b>CUSTOMER:</b>	
FIRE MOUNTAIN LLC 4406 E MAIN ST STE 102-10 MESA, AZ 85205-7910 US	

LINE #	QTY	DESCRIPTION	REMARKS	UNIT PRICE	TOTAL
1	1.00	LOCATABLE MINERALS / MINING CLAIMS- NOT NEW-UNADJUD, ONE AUTH NO. ONLY / MINING CLAIM MONEY RECEIVED <b>CASES: AMC396121/\$1085.00</b>	2018 MAINT/6	- n/a -	1085.00
<b>TOTAL:</b>					<b>\$1,085.00</b>

PAYMENT INFORMATION			
1	<b>AMOUNT:</b>	1085.00	<b>POSTMARKED:</b> N/A
	<b>TYPE:</b>	CHECK	<b>RECEIVED:</b> 08/28/2017
	<b>CHECK NO:</b>	1235	
	<b>NAME:</b>	FIRE MOUNTAIN LLC 4406 E MAIN ST STE 102-10 MESA AZ 85205-7910 US	

REMARKS

This receipt was generated by the automated BLM Collections and Billing System and is a paper representation of a portion of the official electronic record contained therein.

UNITED STATES  
DEPARTMENT OF THE INTERIOR  
BUREAU OF LAND MANAGEMENT

377224

396381

396401

**CREDIT CARD PAYMENT**  
**For Mining Claim Maintenance Fee**

THIS IS A CHANGE OF ADDRESS

TELEPHONE SUBMISSION - ACCURACY OF THE BELOW INFORMATION IS THE RESPONSIBILITY OF THE CLAIMANT/OWNER

NAME JACK REED  
ADDRESS 1611 OLIVE STREET  
CITY SANTA BARBARA STATE CA ZIP 93101  
PHONE # 805 - 962-2038

SEND RECEIPT TO  Above address  
 Other (Include Name and Mailing Address):

LEAD  
377224

AMC NUMBER  
377227  
396381  
396401

CLAIM/SITE NAME  
RICH HILL PLACER  
DESERT SPECIAL 1  
DESERT SPECIAL 2

3 # of Claim/Site  
x 155.00 Each  
\$ 465.00 Total Charged PER (INITIALS)

RECEIPT # 3909594

DATE STAMP

ENTERED  
JUL 28 2017  
BY: RAM

RECEIVED  
BLM AZ STATE OFFICE  
2017 JUL 27 P 3:11  
PHOENIX, ARIZONA

\*\*\*\*\* FOR OFFICIAL USE ONLY \*\*\*\*\*

DATE \_\_\_\_\_ INITIALS \_\_\_\_\_ VERIFIED \_\_\_\_\_

**United States Department of the Interior**  
**Bureau of Land Management**  
 DIV OF LANDS, MINRLS & ENERGY  
 ONE N CENTRAL AVE  
 PHOENIX, AZ 85004 -4427  
 Phone: 602-417-9200

Receipt

No: 3909594

<b>Transaction #:</b> 4018990	
<b>Date of Transaction:</b> 07/27/2017	
<b>CUSTOMER:</b>	
JACK REED 1611 OLIVE ST SANTA BARBARA, CA 93101-1114 US	

LINE #	QTY	DESCRIPTION	REMARKS	UNIT PRICE	TOTAL
1	1.00	LOCATABLE MINERALS / MINING CLAIMS- NOT NEW-UNADJUD, ONE AUTH NO. ONLY / MINING CLAIM MONEY RECEIVED <b>CASES: AMC377227/\$465.00</b>	2018 MAINT/3	- n/a -	465.00
<b>TOTAL:</b>					<b>\$465.00</b>

PAYMENT INFORMATION			
NOTE: Items will appear on credit card statement as "Bureau of Land Mgmt CO".			
1	AMOUNT:	465.00	POSTMARKED: N/A
	TYPE:	CREDIT CARD	RECEIVED: 07/27/2017
	NAME:	REED, JACK 1611 OLIVE ST SANTA BARBARA CA 93101-1114 US	
	CARD NO:	XXXXXXXXXXXX2929	AUTH CODE: 02158G
	NAME ON CARD:	JACK REED	
	EXPIRES:	01/2022	
	SIGNATURE:		

REMARKS

This receipt was generated by the automated BLM Collections and Billing System and is a paper representation of a portion of the official electronic record contained therein.



Run Date: 07/31/17

Run Time: 02:19 PM

**DEPARTMENT OF THE INTERIOR  
BUREAU OF LAND MANAGEMENT  
MINING CLAIMS**

**MC Maintenance Fees Paid Through the BLM Pay Portal**

**CBS Receipt: 3912014**

Printed For Lead File # AMC396401

Agency Tracking ID: 1501265143

Number of BLM Serial Nr: 9

Assessment Year: 2018

Total Amount Paid: \$1,395.00

Paid On: 07/28/2017

Claim Name	BLM Serial No	Lead File No	Amount Paid
EASTERN SUN	AMC396402	AMC396401	\$155.00
SUNRISE	AMC396406	AMC396401	\$155.00
WANDERING WOMAN 3	AMC433618	AMC433616	\$155.00
WANDERING WOMAN 4	AMC433619	AMC433616	\$155.00
WANDERING WOMAN 5	AMC433620	AMC433616	\$155.00
EASTERN SUN 2	AMC437425	AMC437425	\$155.00
EASTERN SUN 3	AMC437426	AMC437425	\$155.00
SUNRISE 2	AMC437427	AMC437425	\$155.00
SUNRISE 3	AMC437428	AMC437425	\$155.00

**United States Department of the Interior**  
**Bureau of Land Management**  
 BUSINESS & SUPPORT SVCS DIV  
 ONE N CENTRAL AVE SUITE 800  
 PHOENIX, AZ 85004 -4427  
 Phone: 602-417-9200

Receipt

No: 3912014

<b>Transaction #:</b> 4021448	
<b>Date of Transaction:</b> 07/28/2017	
<b>CUSTOMER:</b>	
JACK REED 1611 OLIVE STREET SANTA BARBARA, CA 93101 US	

LINE #	QTY	DESCRIPTION	REMARKS	UNIT PRICE	TOTAL
1	1.00	LOCATABLE MINERALS / MINING CLAIMS- NOT NEW-UNADJUD, ONE AUTH NO. ONLY / MINING CLAIM MONEY RECEIVED CASES: AMC433618/\$1395.00		- n/a -	1395.00
<b>TOTAL:</b>					<b>\$1,395.00</b>

PAYMENT INFORMATION			
NOTE: Items will appear on credit card statement as "BLM O Mining Claim".			
1	AMOUNT:	1395.00	POSTMARKED: N/A
	TYPE:	CREDIT CARD	RECEIVED: 07/28/2017
	NAME:	JACK REED 1611 OLIVE STREET SANTA BARBARA CA 93101 US	
	CARD NO:	XXXXXXXXXXXX2929	AUTH CODE: 02117G
	NAME ON CARD:	JACK REED	
	EXPIRES:	01/2022	
	SIGNATURE:		

REMARKS

This receipt was generated by the automated BLM Collections and Billing System and is a paper representation of a portion of the official electronic record contained therein.

UNITED STATES  
DEPARTMENT OF THE INTERIOR  
BUREAU OF LAND MANAGEMENT  
**MAINTENANCE FEE PAYMENT FORM  
FOR PLACER MINING CLAIMS**

396117  
396381  
396401  
398975

Remitter Name: Fire Mountain LLC  
Mailing Address: 4320 E. Brown Rd Ste 108  
City, State, Zip: Mesa, AZ 85205

Check here if this is a change of address.

**FOR COUNTY RECORDER'S USE**

No. of claims 6  
Total due BLM \$ 1085

- The maintenance fee may be paid by cash, check, money order, Bureau of Land Management (BLM) Declining Deposit Account, or credit card (VISA, American Express, Discover, or MasterCard). Payments must be remitted to the BLM State Office where your claim or site is recorded and received on or before September 1. If the payment is mailed, the envelope must be postmarked by a bona fide delivery service on or before September 1 and received at the proper BLM State Office within 15 calendar days after the due date. Payments may also be made by telephone using a credit card. A complete listing of BLM State Offices with their addresses and phone numbers can be found at <http://www.blm.gov>.
- The maintenance fee for the following claim(s) applies to the assessment year 2017.

CLAIM NAME	BLM SERIAL NO.	ACRES IN CLAIM	PAYMENT DUE TO THE BLM (See Instructions on Page 2)
Devil's Nest 5	AMC396121	20	\$155
Devil's Nest 8	AMC396122	20	\$155
Hackberry 3	AMC396403	20	\$155
Hackberry 4	AMC396382	20	\$155
Hackberry 5	AMC396383	20	\$155
Weaver 1	AMC 396384	40	\$310

RECEIVED  
BLM AZ STATE OFFICE  
2016 AUG 22 A 9:28  
SENIX, ARIZONA

Use a separate sheet for additional claim names, serial numbers, and claimant names and addresses.

# 3636600

UNITED STATES  
DEPARTMENT OF THE INTERIOR  
BUREAU OF LAND MANAGEMENT  
**MAINTENANCE FEE PAYMENT FORM  
FOR PLACER MINING CLAIMS**

Remitter Name: Red Mountain Minerals LLC

Mailing Address: 4320 E. Brown Rd Ste 108

City, State, Zip: Mesa, AZ 85205

Check here if this is a change of address.

**FOR COUNTY RECORDER'S USE**

No. of claims 8

Total due BLM \$ 1240

- The maintenance fee may be paid by cash, check, money order, Bureau of Land Management (BLM) Declining Deposit Account, or credit card (VISA, American Express, Discover, or MasterCard). Payments must be remitted to the BLM State Office where your claim or site is recorded and received on or before September 1. If the payment is mailed, the envelope must be postmarked by a bona fide delivery service on or before September 1 and received at the proper BLM State Office within 15 calendar days after the due date. Payments may also be made by telephone using a credit card. A complete listing of BLM State Offices with their addresses and phone numbers can be found at <http://www.blm.gov>.
- The maintenance fee for the following claim(s) applies to the assessment year 2017.

CLAIM NAME	BLM SERIAL NO.	ACRES IN CLAIM	PAYMENT DUE TO THE BLM (See Instructions on Page 2)
Devil's Nest 1	AMC396117	20	\$155
Devil's Nest 2	AMC396118	20	\$155
Devil's Nest 3	AMC396119	20	\$155
Devil's Nest 4	AMC396120	20	\$155
Devil's Nest 6	AMC398976	20	\$155
Devil's Nest 7	AMC398977	20	\$155
Devil's Nest 13	AMC396124	20	\$155
Devil's Nest 18	AMC396125	20	\$155

Use a separate sheet for additional claim names, serial numbers, and claimant names and addresses.

(Continued on page 2)

RECEIVED  
 BLM AZ STATE OFFICE  
 2016 AUG 22 9:28 AM  
 DENIX. ARIZONA

*Handwritten:* # 3636606

**United States Department of the Interior  
Bureau of Land Management  
DIV OF LANDS, MINRLS & ENERGY  
ONE N CENTRAL AVE  
PHOENIX, AZ 85004 -4427  
Phone: 602-417-9200**

Receipt

No: 3636606

<b>Transaction #:</b> 3740472	
<b>Date of Transaction:</b> 08/22/2016	
CUSTOMER:	
RED MOUNTAIN MINERALS LLC PO BOX 1426 CONGRESS, AZ 85332-1426 US	

LINE #	QTY	DESCRIPTION	REMARKS	UNIT PRICE	TOTAL
1	1.00	LOCATABLE MINERALS / MINING CLAIMS- NOT NEW-UNADJUD, ONE AUTH NO. ONLY / MINING CLAIM MONEY RECEIVED CASES: AMC396117/\$2325.00	MAINT 2017/14	- n/a -	2325.00
<b>TOTAL:</b>					<b>\$2,325.00</b>

PAYMENT INFORMATION					
NOTE: Items will appear on credit card statement as "Bureau of Land Mgmt CO".					
1	AMOUNT:	2325.00	POSTMARKED:	N/A	
	TYPE:	CREDIT CARD	RECEIVED:	08/22/2016	
	NAME:	RED MOUNTAIN MINERALS LLC PO BOX 1426 CONGRESS AZ 85332-1426 US			
	CARD NO:	XXXXXXXXXXXX4702	AUTH CODE:	093612	
	NAME ON CARD:	JOHN D ULLERY			
	EXPIRES:	11/2016			
	SIGNATURE:				

REMARKS

This receipt was generated by the automated BLM Collections and Billing System and is a paper representation of a portion of the official electronic record contained therein.

**ENTERED**  
AUG 24 2016  
BY: *[Signature]*

Run Date: 09/09/16

Run Time: 05:54 AM

**DEPARTMENT OF THE INTERIOR  
BUREAU OF LAND MANAGEMENT  
MINING CLAIMS**

**MC Maintenance Fees Paid Through the BLM Pay Portal**

**CBS Receipt: 3646195**

Printed For Lead File # **AMC396401**

Agency Tracking ID: 1472505712

Assessment Year: 2017

Number of BLM Serial Nr: 3

Paid On: 08/29/2016

Total Amount Paid: \$465.00

<b>Claim Name</b>	<b>BLM Serial No</b>	<b>Lead File No</b>	<b>Amount Paid</b>
WESTERN SUN 1	AMC396407	AMC396401	\$155.00
WESTERN SUN 2	AMC396408	AMC396401	\$155.00
WESTERN SUN 3	AMC396409	AMC396401	\$155.00

**United States Department of the Interior**  
**Bureau of Land Management**  
 BUSINESS & SUPPORT SVCS DIV  
 ONE N CENTRAL AVE SUITE 800  
 PHOENIX, AZ 85004 -4427  
 Phone: (602) 417-9200

Receipt

No: 3646195

<b>Transaction #:</b> 3750176	
<b>Date of Transaction:</b> 08/29/2016	
CUSTOMER:	
RANDY L SEALEY 1127 VICTORY AVE. BILLINGS, MT 59105 US	

LINE #	QTY	DESCRIPTION	REMARKS	UNIT PRICE	TOTAL
1	1.00	LOCATABLE MINERALS / MINING CLAIMS- NOT NEW-UNADJUD, ONE AUTH NO. ONLY / MINING CLAIM MONEY RECEIVED <b>CASES: AMC396409/\$465.00</b>		- n/a -	465.00
<b>TOTAL:</b>					<b>\$465.00</b>

PAYMENT INFORMATION			
NOTE: Items will appear on credit card statement as "BLM O Mining Claim".			
1	AMOUNT:	465.00	POSTMARKED: N/A
	TYPE:	CREDIT CARD	RECEIVED: 08/29/2016
	NAME:	RANDY L SEALEY 1127 VICTORY AVE. BILLINGS MT 59105 US	
	CARD NO:	XXXXXXXXXXXX5200	AUTH CODE: 01963A
	NAME ON CARD:	RANDY L SEALEY	
	EXPIRES:	10/2016	
	SIGNATURE:		

REMARKS

This receipt was generated by the automated BLM Collections and Billing System and is a paper representation of a portion of the official electronic record contained therein.

Run Date: 09/09/16

Run Time: 05:54 AM

**DEPARTMENT OF THE INTERIOR  
BUREAU OF LAND MANAGEMENT  
MINING CLAIMS**

**MC Maintenance Fees Paid Through the BLM Pay Portal**

**CBS Receipt: 3643498**

Printed For Lead File # **AMC396401**

Agency Tracking ID: 1472239240

Assessment Year: 2017

Number of BLM Serial Nr: 8

Paid On: 08/26/2016

Total Amount Paid: \$1,240.00

<b>Claim Name</b>	<b>BLM Serial No</b>	<b>Lead File No</b>	<b>Amount Paid</b>
DESERT SPECIAL 1	AMC396381	AMC396381	\$155.00
DESERT SPECIAL 2	AMC396401	AMC396401	\$155.00
EASTERN SUN	AMC396402	AMC396401	\$155.00
SUNRISE	AMC396406	AMC396401	\$155.00
EASTERN SUN 2	AMC437425	AMC437425	\$155.00
EASTERN SUN 3	AMC437426	AMC437425	\$155.00
SUNRISE 2	AMC437427	AMC437425	\$155.00
SUNRISE 3	AMC437428	AMC437425	\$155.00



**United States Department of the Interior**  
**Bureau of Land Management**  
 BUSINESS & SUPPORT SVCS DIV  
 ONE N CENTRAL AVE SUITE 800  
 PHOENIX, AZ 85004 -4427  
 Phone: (602) 417-9200

Receipt

No: 3643498

<b>Transaction #:</b> 3747461	
<b>Date of Transaction:</b> 08/26/2016	
<b>CUSTOMER:</b>	
JACK REED 1611 OLIVE ST. SANTA BARBARA, CA 93101 US	

LINE #	QTY	DESCRIPTION	REMARKS	UNIT PRICE	TOTAL
1	1.00	LOCATABLE MINERALS / MINING CLAIMS- NOT NEW-UNADJUD, ONE AUTH NO. ONLY / MINING CLAIM MONEY RECEIVED CASES: AMC396402/\$1240.00		- n/a -	1240.00
<b>TOTAL:</b>					<b>\$1,240.00</b>

PAYMENT INFORMATION			
NOTE: Items will appear on credit card statement as "BLM O Mining Claim".			
1	AMOUNT:	1240.00	POSTMARKED: N/A
	TYPE:	CREDIT CARD	RECEIVED: 08/26/2016
	NAME:	JACK REED 1611 OLIVE ST. SANTA BARBARA CA 93101 US	
	CARD NO:	XXXXXXXXXXXX4472	AUTH CODE: 02561G
	NAME ON CARD:	JACK REED	
	EXPIRES:	09/2030	
	SIGNATURE:		

REMARKS

This receipt was generated by the automated BLM Collections and Billing System and is a paper representation of a portion of the official electronic record contained therein.

## TRANSFER / REVERSAL REQUEST

FOR ACCTS USE ONLY	
DATE COMPLETED	
INITIALS	

<b>DATE</b>	04/04/2016
-------------	------------

CUSTOMER NAME / REMITTER	CREDIT CARD	RECEIPT		AMOUNT	AMC #'S <small>(Relating to this Request)</small>	ACTION <small>(Transfer or Refund)</small>	JUSTIFICATION	DATE <small>(Entered in CBS by Adj.)</small>
		Number	Date					
Loftin, Elinor L.	XXX	3376745	8-25- 2015	\$310	AMC396402, AMC396406	Refund	Overpayment of 2016 Maint fees (after acreage reduction)	-----

AMC 396401

AMC 396401

April 10, 2016

Rod Ebert  
BUREAU OF LAND MANAGEMENT  
Arizona State Office  
One North Central Avenue Suite 800  
Phoenix, Arizona 85004-4427


Elinor Loftin  
1410 62<sup>nd</sup> Ave. East Apt #202  
Fife, WA 98424

Dear Mr. Ebert,

I am requesting a refund of \$155.00 per claim. This is half of the \$310.00 that was paid for the 2016 Maintenance fees on each of the two claims which are: (AMC 396402) claim name Eastern Sun (32 acres) and (AMC 396406) claim name Sunrise (34 acres) both were amended down to 20 acres as requested.

Thank you for taking care of this matter for me. My mailing address for the refund is noted on the top of this request.

Sincerely,



Elinor Loftin; Agent for Jirak Group LLC

PHOENIX, ARIZONA

2016 MAR 28 A 11:44

RECEIVED  
BLM AZ STATE OFFICE

**United States Department of the Interior**  
**Bureau of Land Management**  
 LANDS/RECREATION & PLANNING  
 ONE N CENTRAL AVE  
 PHOENIX, AZ 85004 -2203  
 Phone: 602-417-9200

Receipt

No: 3522507

<b>Transaction #:</b> 3624412	
<b>Date of Transaction:</b> 03/28/2016	
<b>CUSTOMER:</b>	
JIRAK GROUP LLC PO BOX 1004 CONGRESS, AZ 85332-1004 US	

LINE #	QTY	DESCRIPTION	REMARKS	UNIT PRICE	TOTAL
1	1.00	LOCATABLE MINERALS / MINING CLAIMS- NOT NEW-UNADJUD, ONE AUTH NO. ONLY / MINING CLAIM MONEY RECEIVED <b>CASES:</b> AMC377227/\$20.00	AMENDMENT - 2	- n/a -	20.00
2	4.00	LOCATABLE MINERALS / MINING CLAIMS- NEW, UNADJUD, ONE OR MORE AUTH NOS / NEW MINING CLAIMS LOCATION FEE <b>CASES:</b> AMC437425/\$37.00, AMC437426/\$37.00, AMC437427/\$37.00, AMC437428/\$37.00		- n/a -	148.00
3	4.00	LOCATABLE MINERALS / MINING CLAIMS- NEW, UNADJUD, ONE OR MORE AUTH NOS / NEW MINING CLAIM PROCESSING FEE <b>CASES:</b> AMC437425/\$20.00, AMC437426/\$20.00, AMC437427/\$20.00, AMC437428/\$20.00		- n/a -	80.00
4	4.00	LOCATABLE MINERALS / MINING CLAIMS- NEW, UNADJUD, ONE OR MORE AUTH NOS / NEW MINING CLAIMS MAINTENANCE FEE <b>CASES:</b> AMC437425/\$155.00, AMC437426/\$155.00, AMC437427/\$155.00, AMC437428/\$155.00		- n/a -	620.00
<b>TOTAL:</b>					<b>\$868.00</b>

PAYMENT INFORMATION			
1	AMOUNT:	868.00	POSTMARKED: N/A
	TYPE:	CHECK	RECEIVED: 03/28/2016
	CHECK NO:	22551973481	
	NAME:	LOFTIN, ELINOR 1410 62ND AVE E APT 202	

*Amendments are attached on top of original location notices for AMC 396402 & AMC 396406 RE 3-29-16*

FIFE WA 98424 US

REMARKS

This receipt was generated by the automated BLM Collections and Billing System and is a paper representation of a portion of the official electronic record contained therein.

Run Date: 09/08/15

Run Time: 09:20 AM

**DEPARTMENT OF THE INTERIOR  
BUREAU OF LAND MANAGEMENT  
MINING CLAIMS**

**MC Maintenance Fees Paid Through the BLM Pay Portal**

**CBS Receipt: 3376745**

Printed For Lead File # AMC396401

Agency Tracking ID: 1440531662

Assessment Year: 2016

Number of BLM Serial Nr: 4

Paid On: 08/25/2015

Total Amount Paid: \$930.00

Claim Name	BLM Serial No	Lead File No	Amount Paid
DESERT SPECIAL 1	AMC396381	AMC396381	\$155.00
DESERT SPECIAL 2	AMC396401	AMC396401	\$155.00
EASTERN SUN	AMC396402	AMC396401	\$310.00
SUNRISE	AMC396406	AMC396401	\$310.00

\$155 refund authorized for  
AMC 396402 & AMC 396406  
after claims reduced to 20 acres  
each & new claims filed on  
the deleted 20 acres.

RE 4.5-16

**United States Department of the Interior**  
**Bureau of Land Management**  
 BUSINESS & SUPPORT SVCS DIV  
 ONE N CENTRAL AVE SUITE 800  
 PHOENIX, AZ 85004 -4427  
 Phone: (602) 417-9200

Receipt

No: 3376745

<b>Transaction #:</b> 3474986	
<b>Date of Transaction:</b> 08/25/2015	
<b>CUSTOMER:</b>	
ELINOR L LOFTIN 1410 62ND AVE. EAST FIFE, WA 98424 US	

LINE #	QTY	DESCRIPTION	REMARKS	UNIT PRICE	TOTAL
1	1.00	LOCATABLE MINERALS / MINING CLAIMS- NOT NEW-UNADJUD, ONE AUTH NO. ONLY / MINING CLAIM MONEY RECEIVED CASES: AMC396402/\$930.00		- n/a -	930.00
<b>TOTAL:</b>					<b>\$930.00</b>

PAYMENT INFORMATION			
NOTE: Items will appear on credit card statement as "BLM O Mining Claim".			
1	AMOUNT:	930.00	POSTMARKED: N/A
	TYPE:	CREDIT CARD	RECEIVED: 08/25/2015
	NAME:	ELINOR L LOFTIN 1410 62ND AVE. EAST FIFE WA 98424 US	
	CARD NO:	XXXXXXXXXXXX7436	AUTH CODE: 094615
	NAME ON CARD:	ELINOR L LOFTIN	
	EXPIRES:	03/2017	
	SIGNATURE:		

REMARKS

This receipt was generated by the automated BLM Collections and Billing System and is a paper representation of a portion of the official electronic record contained therein.

Run Date: 09/08/15

Run Time: 09:20 AM

**DEPARTMENT OF THE INTERIOR  
BUREAU OF LAND MANAGEMENT  
MINING CLAIMS**

**MC Maintenance Fees Paid Through the BLM Pay Portal**

**CBS Receipt: 3376734**

Printed For Lead File # AMC396401

Agency Tracking ID: 1440520876

Assessment Year: 2016

Number of BLM Serial Nr: 3

Paid On: 08/25/2015

Total Amount Paid: \$465.00

Claim Name	BLM Serial No	Lead File No	Amount Paid
WESTERN SUN 1	AMC396407	AMC396401	\$155.00
WESTERN SUN 2	AMC396408	AMC396401	\$155.00
WESTERN SUN 3	AMC396409	AMC396401	\$155.00



**United States Department of the Interior  
Bureau of Land Management  
BUSINESS & SUPPORT SVCS DIV  
ONE N CENTRAL AVE SUITE 800  
PHOENIX, AZ 85004 -4427  
Phone: (602) 417-9200**

Receipt

No: 3376734

<b>Transaction #:</b> 3474975	
<b>Date of Transaction:</b> 08/25/2015	
<b>CUSTOMER:</b>	
RANDY SEALEY 1127 VICTORY AVE BILLINGS, MT 59105 US	

LINE #	QTY	DESCRIPTION	REMARKS	UNIT PRICE	TOTAL
1	1.00	LOCATABLE MINERALS / MINING CLAIMS- NOT NEW-UNADJUD, ONE AUTH NO. ONLY / MINING CLAIM MONEY RECEIVED <b>CASES: AMC396409/\$465.00</b>		- n/a -	465.00
<b>TOTAL:</b>					<b>\$465.00</b>

PAYMENT INFORMATION			
NOTE: Items will appear on credit card statement as "BLM O Mining Claim".			
1	AMOUNT:	465.00	POSTMARKED: N/A
	TYPE:	CREDIT CARD	RECEIVED: 08/25/2015
	NAME:	RANDY SEALEY 1127 VICTORY AVE BILLINGS MT 59105 US	
	CARD NO:	XXXXXXXXXXXX5200	AUTH CODE: 04328A
	NAME ON CARD:	RANDY SEALEY	
	EXPIRES:	10/2016	
	SIGNATURE:		

REMARKS	

This receipt was generated by the automated BLM Collections and Billing System and is a paper representation of a portion of the official electronic record contained therein.

UNITED STATES  
DEPARTMENT OF THE INTERIOR  
BUREAU OF LAND MANAGEMENT  
**MAINTENANCE FEE PAYMENT FORM  
FOR PLACER MINING CLAIMS**

396117  
396401  
396381

Remitter Name: Fire Mountain LLC  
Mailing Address: 4320 E. Brown Rd Ste 108  
City, State, Zip: Mesa, AZ 85205

↑  
UPDATED ADDRESS  
9/14/15 RM

Check here if this is a change of address.

**FOR COUNTY RECORDER'S USE**

No. of claims 6  
Total due BLM \$ 1085

- The maintenance fee may be paid by cash, check, money order, Bureau of Land Management (BLM) Declining Deposit Account, or credit card (VISA, American Express, Discover, or MasterCard). Payments must be remitted to the BLM State Office where your claim or site is recorded and received on or before September 1. If the payment is mailed, the envelope must be postmarked by a bona fide delivery service on or before September 1 and received at the proper BLM State Office within 15 calendar days after the due date. Payments may also be made by telephone using a credit card. A complete listing of BLM State Offices with their addresses and phone numbers can be found at <http://www.blm.gov>.
- The maintenance fee for the following claim(s) applies to the assessment year 2016.

CLAIM NAME	BLM SERIAL NO.	ACRES IN CLAIM	PAYMENT DUE TO THE BLM (See Instructions on Page 2)
Devil's Nest 5	AMC396121	20	\$155
Devil's Nest 8	AMC396122	20	\$155
Hackberry 3	AMC396403	20	\$155
Hackberry 4	AMC396382	20	\$155
Hackberry 5	AMC396383	20	\$155
Weaver 1	AMC 396384	40	\$310

Use a separate sheet for additional claim names, serial numbers, and claimant names and addresses.

#3358685

**United States Department of the Interior  
Bureau of Land Management  
LANDS/RECREATION & PLANNING  
ONE N CENTRAL AVE  
PHOENIX, AZ 85004 -2203  
Phone: 602-417-9200**

Receipt

No: 3358685

Transaction #: 3456649	
Date of Transaction: 08/04/2015	
CUSTOMER:	
FIRE MOUNTAIN LLC 4406 E MAIN ST STE 102-10 MESA, AZ 85205-7910 US	

LINE #	QTY	DESCRIPTION	REMARKS	UNIT PRICE	TOTAL
1	1.00	LOCATABLE MINERALS / MINING CLAIMS-NOT NEW-UNADJUD, ONE AUTH NO. ONLY / MINING CLAIM MONEY RECEIVED CASES: AMC396121/\$930.00	2016 MAIN/6	- n/a -	930.00
<b>TOTAL:</b>					<b>\$930.00</b>

PAYMENT INFORMATION			
NOTE: Items will appear on credit card statement as "Bureau of Land Mgmt CO".			
1	AMOUNT:	930.00	POSTMARKED: N/A
	TYPE:	CREDIT CARD	RECEIVED: 08/04/2015
	NAME:	FIRE MOUNTAIN LLC KNIGHT, GREG R 4320 E BROWN RD STE 108 MESA AZ 85205 US	
	CARD NO:	XXXXXXXXXXXX8077	AUTH CODE: 00445B
	NAME ON CARD:	GREG R KNIGHT	
	EXPIRES:	07/2018	
	SIGNATURE:		

REMARKS

This receipt was generated by the automated BLM Collections and Billing System and is a paper representation of a portion of the official electronic record contained therein.

VINCENNES  
 8501 W H-001  
 5:00 PM 8/4/15  
 OFFICE

**United States Department of the Interior**  
**Bureau of Land Management**  
 LANDS/RECREATION & PLANNING  
 ONE N CENTRAL AVE  
 PHOENIX, AZ 85004 -2203  
 Phone: 602-417-9200

Receipt

No: 3360615

<b>Transaction #:</b> 3458608	
<b>Date of Transaction:</b> 08/06/2015	
<b>CUSTOMER:</b>	
	FIRE MOUNTAIN LLC 4320 E BROWN RD STE 108 MESA, AZ 85205-4083 US

LINE #	QTY	DESCRIPTION	REMARKS	UNIT PRICE	TOTAL
1	1.00	LOCATABLE MINERALS / MINING CLAIMS-NOT NEW-UNADJUD, ONE AUTH NO. ONLY / MINING CLAIM MONEY RECEIVED CASES: AMC396384/\$155.00	ADDL PLACER FEES	- n/a -	155.00
<b>TOTAL:</b>					<b>\$155.00</b>

PAYMENT INFORMATION			
NOTE: Items will appear on credit card statement as "Bureau of Land Mgmt CO".			
1	AMOUNT:	155.00	POSTMARKED: N/A
	TYPE:	CREDIT CARD	RECEIVED: 08/06/2015
	NAME:	FIRE MOUNTAIN LLC 4320 E BROWN RD STE 108 MESA AZ 85205-4083 US	
	CARD NO:	XXXXXXXXXXXX8077	AUTH CODE: 00649B
	NAME ON CARD:	GREG R KNIGHT	
	EXPIRES:	07/2018	
	SIGNATURE:		

<b>REMARKS</b>	
COINCIDES WITH RECEIPT #3358685	

This receipt was generated by the automated BLM Collections and Billing System and is a paper representation of a portion of the official electronic record contained therein.

AMC 396381

396401

UNITED STATES  
DEPARTMENT OF THE INTERIOR  
BUREAU OF LAND MANAGEMENT  
**MAINTENANCE FEE PAYMENT FORM  
FOR PLACER MINING CLAIMS**

Remitter Name: ELINOR L. LOFTIN

Mailing Address: 1424 62<sup>ND</sup> AVE. E.; APT 202

City, State, Zip: FIFE, WA 98424

Check here if this is a change of address.

**FOR COUNTY RECORDER'S USE**

No. of claims 6  
Total due BLM \$ 2480.00

- The maintenance fee may be paid by cash, check, money order, Bureau of Land Management (BLM) Declining Deposit Account, or credit card (VISA, American Express, Discover, or MasterCard). Payments must be remitted to the BLM State Office where your claim or site is recorded and received on or before September 1. If the payment is mailed, the envelope must be postmarked by a bona fide delivery service on or before September 1 and received at the proper BLM State Office within 15 calendar days after the due date. Payments may also be made by telephone using a credit card. A complete listing of BLM State Offices with their addresses and phone numbers can be found at <http://www.blm.gov>.
- The maintenance fee for the following claim(s) applies to the assessment year 2015.

CLAIM NAME	BLM SERIAL NO.	ACRES IN CLAIM	PAYMENT DUE TO THE BLM (See Instructions on Page 2)
DESERT SPECIAL 1	AMC 396381	<sup>2</sup> Owners 15 20.64 A	\$155.00 ✓
DESERT SPECIAL 2	AMC 396401	<sup>2</sup> Owners 12 17	\$155.00 ✓
EASTERN SUN	AMC 396402	<sup>1</sup> Owner 32 40 A	\$310.00 ✓
JB	AMC 396404	<sup>1</sup> Owner 136 ✓	\$1085.00 ✓
JB 20	AMC 396405	<sup>1</sup> Owner 57 57.27	\$465.00 ✓
SUNRISE	AMC 396406	<sup>1</sup> Owner 34 ✓	\$310.00 ✓
ENTERED SEP 03 2014 BY: <u>EL</u>			RECEIVED BLM AZ STATE OFFICE PHOENIX, ARIZONA 2014 AUG 29 PM 1:25

\* RE  
\* 1/4 Proof of Discovery

Use a separate sheet for additional claim names, serial numbers, and claimant names and addresses.

PREPARED BY: Elinor L. Loftin (ELINOR L. LOFTIN) 8-25-2014  
(Continued on page 2)

RECEIPT # 3119083

**PRIORITY®  
★ MAIL ★**


**FLAT RATE ENVELOPE**  
ONE RATE ★ ANY WEIGHT™

APPLY PRIORITY MAIL POSTAGE HERE

UN DÉVÉRBLE 08/26/14 BT

 **UNITED STATES  
POSTAL SERVICE®**

**USPS TRACKING #**



**9114 9012 3080 1319 3411 12**

Label 400 Jan. 2013  
7890-16-000-7948

SEATTLE



1004

85004

U.S. POSTAGE  
PAID  
FEDERAL WAY, WA  
98003  
AUG 25, 14  
AMOUNT

**\$5.11**  
00052121-08

\* For International shipments, the maximum weight is 4 lbs.

EP14H July 2013 Outer Dimension: 10 x 5

**PRIORITY®**  
★ MAIL ★

**FLAT RATE ENVELOPE**  
ONE RATE ★ ANY WEIGHT\*



\* Domestic only.


PRESS FIRMLY TO SEAL

PRESS FIRMLY TO SEAL

**PRIORITY®**  
★ MAIL ★



EP14H July 2013  
OD: 10 x 5



PS00001000064

**VISIT US AT USPS.COM®**  
ORDER FREE SUPPLIES ONLINE

\* Domestic only

This packaging is the property of the U.S. Postal Service® and is provided solely for use in sending Priority Mail® shipments. Misuse may be a violation of federal law. This packaging is not for resale.

EP14H © U.S. Postal Service; July 2013

erved.

PHOENIX, ARIZONA  
DATE OF DELIVERY SPECIFIED\*  
2013 AUG 22 10:24  
TRACKING™ INCLUDED\*  
INSURANCE INCLUDED\*  
AMAZON RECEIVED  
PICKUP AVAILABLE

Clinard L. Softin  
1410 62<sup>ND</sup> AVE E; APT 202  
Ft. Ora 98424



Bureau of Land Management  
Arizona State Office  
One North Central Ave. Suite 800  
Phoenix, Az. 85004 - 4427

PHOENIX, ARIZONA  
2014 AUG 29 P 1:24  
RECEIVED  
BLM AZ STATE OFFICE



**United States Department of the Interior**  
**Bureau of Land Management**  
 LANDS/RECREATION & PLANNING  
 ONE N CENTRAL AVE  
 PHOENIX, AZ 85004 -2203  
 Phone: 602-417-9200

Receipt

No: 3119083

<b>Transaction #:</b> 3210882		<b>ENTERED INTO COMPUTER</b>
<b>Date of Transaction:</b> 09/02/2014		
CUSTOMER: SEP - 3 2014		
ELINOR LOFTIN 1424 62ND AVE E # 202 FIFE, WA 98424-1318 US		SEP - 3 2014 <i>RS</i>

LINE #	QTY	DESCRIPTION	REMARKS	UNIT PRICE	TOTAL
1	1.00	LOCATABLE MINERALS / MINING CLAIMS- NOT NEW-UNADJUD, ONE AUTH NO. ONLY / MINING CLAIM MONEY RECEIVED CASES: AMC396381/\$2480.00	MAINT FEE PYMNT (6) 2015	- n/a -	2480.00
<b>TOTAL:</b>					<b>\$2,480.00</b>

PAYMENT INFORMATION					
1	AMOUNT:	2480.00	POSTMARKED:	08/25/2014	
	TYPE:	CHECK	RECEIVED:	08/29/2014	
	CHECK NO:	1002219116			
	NAME:	LOFTIN, ELINOR L 1424 62ND AVE E # 202 FIFE WA 98424-1318 US			

REMARKS

This receipt was generated by the automated BLM Collections and Billing System and is a paper representation of a portion of the official electronic record contained therein.

UNITED STATES  
DEPARTMENT OF THE INTERIOR  
BUREAU OF LAND MANAGEMENT  
MAINTENANCE FEE PAYMENT FORM  
FOR PLACER MINING CLAIMS

AMC 396117  
396401  
396381  
398976

Remitter Name: Fire Mountain LLC  
Mailing Address: 4406 E. Main St 102-10  
City, State, Zip: Mesa, AZ 85205

Check here if this is a change of address.

FOR COUNTY RECORDER'S USE

No. of claims 6  
Total due BLM \$ 1085

1. The maintenance fee may be paid by cash, check, money order, Bureau of Land Management (BLM) Declining Deposit Account, or credit card (VISA, American Express, Discover, or MasterCard). Payments must be remitted to the BLM State Office where your claim or site is recorded and received on or before September 1. If the payment is mailed, the envelope must be postmarked by a bona fide delivery service on or before September 1 and received at the proper BLM State Office within 15 calendar days after the due date. Payments may also be made by telephone using a credit card. A complete listing of BLM State Offices with their addresses and phone numbers can be found at <http://www.blm.gov>.

2. The maintenance fee for the following claim(s) applies to the assessment year 2015.

CLAIM NAME	BLM SERIAL NO.	ACRES IN CLAIM	PAYMENT DUE TO THE BLM (See Instructions on Page 2)
✓ Devil's Nest 5	AMC396121	20	\$155
✓ Devil's Nest 8	AMC396122	20	\$155
✓ Hackberry 3	AMC396403	20	\$155
✓ Hackberry 4	AMC396382	20	\$155
✓ Hackberry 5	AMC396383	20	\$155
✓ Weaver 1	AMC396384	40	\$310

RECEIVED  
AZ STATE OFFICE  
2014 JUL 11 A 10:36  
PHOENIX, ARIZONA

Use a separate sheet for additional claim names, serial numbers, and claimant names and addresses.

(Continued on page 2)

ENTERED # 3074919  
JUL 14 2014  
BY: R. Alan

DEPARTMENT OF THE INTERIOR  
BUREAU OF LAND MANAGEMENT

MAINTENANCE FEE PAYMENT FORM  
FOR PLACER MINING CLAIMS

~~AMC 396 117~~  
~~396 118~~

Remitter Name: Red Mountain Minerals LLC

Mailing Address: P.O. Box 1426

City, State, Zip: Congress, AZ 85332

Check here if this is a change of address.

FOR COUNTY RECORDER'S USE

No. of claims 8  
Total due BLM \$ 1240

- The maintenance fee may be paid by cash, check, money order, Bureau of Land Management (BLM) Declining Deposit Account, or credit card (VISA, American Express, Discover, or MasterCard). Payments must be remitted to the BLM State Office where your claim or site is recorded and received on or before September 1. If the payment is mailed, the envelope must be postmarked by a bona fide delivery service on or before September 1 and received at the proper BLM State Office within 15 calendar days after the due date. Payments may also be made by telephone using a credit card. A complete listing of BLM State Offices with their addresses and phone numbers can be found at <http://www.blm.gov>.
- The maintenance fee for the following claim(s) applies to the assessment year 2015.

CLAIM NAME	BLM SERIAL NO.	ACRES IN CLAIM	PAYMENT DUE TO THE BLM (See Instructions on Page 2)
✓ Devil's Nest 1	AMC 396 117	20	\$ 155
✓ Devil's Nest 2	AMC 396 118	20	\$ 155
✓ Devil's Nest 3	AMC 396 119	20	\$ 155
✓ Devil's Nest 4	AMC 396 120	20	\$ 155
✓ Devil's Nest 6	AMC 398 976	20	\$ 155
✓ Devil's Nest 7	AMC 398 977	20	\$ 155
Devil's Nest 13	AMC 396 124	20	\$ 155
Devil's Nest 18	AMC 396 125	20	\$ 155

RECEIVED  
BLM AZ STATE OFFICE  
JUL 14 2014  
PHOENIX, ARIZONA

Use a separate sheet for additional claim names, serial numbers, and claimant names and addresses.

(Continued on page 2)

ENTERED  
JUL 14 2014  
BY: RAM

**United States Department of the Interior**  
**Bureau of Land Management**  
 LANDS/RECREATION & PLANNING  
 ONE N CENTRAL AVE  
 PHOENIX, AZ 85004 -2203  
 Phone: 602-417-9200

Receipt

No: 3074919

<b>Transaction #:</b> 3166102	
<b>Date of Transaction:</b> 07/11/2014	
<b>CUSTOMER:</b>	
RED MOUNTAIN MINERALS LLC PO BOX 1426 CONGRESS, AZ 85332-1426 US	

LINE #	QTY	DESCRIPTION	REMARKS	UNIT PRICE	TOTAL
1	1.00	LOCATABLE MINERALS / MINING CLAIMS- NOT NEW-UNADJUD, ONE AUTH NO. ONLY / MINING CLAIM MONEY RECEIVED CASES: AMC396117/\$2325.00	MAINT 2015/14	- n/a -	2325.00
<b>TOTAL:</b>					<b>\$2,325.00</b>

PAYMENT INFORMATION			
1	AMOUNT:	2325.00	POSTMARKED: N/A
	TYPE:	CHECK	RECEIVED: 07/11/2014
	CHECK NO:	1003	
	NAME:	PLACER INDUSTRIAL MANAGEMENT LLC 4406 E MAIN #10210 MESA AZ 85205 US	

REMARKS

This receipt was generated by the automated BLM Collections and Billing System and is a paper representation of a portion of the official electronic record contained therein.

UNITED STATES  
DEPARTMENT OF THE INTERIOR  
BUREAU OF LAND MANAGEMENT  
**MAINTENANCE FEE PAYMENT FORM  
FOR PLACER MINING CLAIMS**

Amc 396381  
Amc 396401  
Amc 396117

Remitter Name: Fire Mountain LLC  
Mailing Address: 4406 E. Main Ste 102-10  
City, State, Zip: Mesa, AZ 85205

Check here if this is a change of address.

**FOR COUNTY RECORDER'S USE**

No. of claims 6  
Total due BLM \$ 980

1. The maintenance fee may be paid by cash, check, money order, Bureau of Land Management (BLM) Declining Deposit Account, or credit card (VISA, American Express, Discover, or MasterCard). Payments must be remitted to the BLM State Office where your claim or site is recorded and received on or before September 1. If the payment is mailed, the envelope must be postmarked by a bona fide delivery service on or before September 1 and received at the proper BLM State Office within 15 calendar days after the due date. Payments may also be made by telephone using a credit card. A complete listing of BLM State Offices with their addresses and phone numbers can be found at <http://www.blm.gov>.

2. The maintenance fee for the following claim(s) applies to the assessment year 2014.

CLAIM NAME	BLM SERIAL NO.	ACRES IN CLAIM	PAYMENT DUE TO THE BLM (See Instructions on Page 2)
Devil's Nest 5	Amc396121	20	\$140
Devil's Nest 8	Amc396122	20	\$140
Hackberry 3	Amc396403	20	\$140
Hackberry 4	Amc396382	20	\$140
Hackberry 5	Amc396383	20	\$140
Weaver 1	Amc396384	40	\$280

RECEIVED  
ELI HAZEN OFFICE  
2013 AUG - 3 A 10:30  
HENRY, ARIZONA

Use a separate sheet for additional claim names, serial numbers, and claimant names and addresses.

(Continued on page 2)

ENTERED INTO SYSTEM  
AUG 14 2013

NO. OF CLAIMS 6  
AMOUNT 980  
RECEIPT NO. 2850214  
INIT. SO

\*\* BLM-ASO\*\*

**INSTRUCTIONS**

1. This is an optional form that may be used to satisfy the requirements for the Bureau of Land Management (BLM) under the provisions of 43 U.S.C. §1744 and 30 U.S.C. §28f and the regulations thereunder (43 CFR part 3834). Since local and State laws may vary, you should contact your local and State agencies where the claims are located to ensure all applicable laws and requirements are satisfied.
2. This form should be used to pay the maintenance fee for placer mining claims only. To pay the maintenance fee for lode mining claims, mill sites or tunnel sites, use Form 3830-5.
3. Complete the section for the number of claims and the amount being remitted to the BLM.
4. Enter the year in paragraph 2 for the applicable assessment year.
5. List all mining claim names and the BLM serial number associated to the claim if the BLM has notified you what the serial number is. Every attempt should be made to include the current BLM serial number for each claim listed. List the acreage for each claim and the amount due based on the acreage. See the chart below for amounts due.
6. The maintenance fee for placer mining claims is paid for every 20 acres of the claim or portion thereof. When making a maintenance fee payment for your placer claim, you should make your payment in accordance with the following chart:

Number of acres in the claim	Maintenance Fee Payment Due Per Claim
<= 20 acres	\$140
> 20 acres but <= 40 acres	\$280
> 40 acres but <= 60 acres	\$420
> 60 acres but <= 80 acres	\$560
> 80 acres but <= 100 acres	\$700
> 100 acres but <= 120 acres	\$840
> 120 acres but <= 140 acres	\$980
> 140 acres but <= 160 acres	\$1,120
> 160 acres	Contact the BLM

RECEIVED  
 BLM AZ STATE OFFICE  
 2013 AUG - 8 A 10: 30  
 PHOENIX, ARIZONA

Legend: > means greater than; < means less than; = means equal to

7. The name and current mailing addresses of the person paying the maintenance fee(s) should be listed at the top of the form. If this is a change of address for a claimant, that should also be noted.
8. If needed, an additional sheet can be used to continue listing claim names, BLM serial numbers, acres in claim, payment due or the name and current mailing address of additional claimants.
9. If paying by credit card, you must complete the following credit card information on page 4: (a) exact name on the face of the credit card; (b) amount paid; (c) type of card; (d) credit card number; (e) expiration date of the card; and (f) telephone number. You must also sign page 4 to show authorization to charge the credit card.

**NOTICES**

**THE PRIVACY ACT** and 43 CFR 2.48(d) require that you be furnished with the following information in connection with the information requested by this form.

**AUTHORITY:** 30 U.S.C. 28f and 43 CFR part 3834 permit collection of the information requested by this form.

**PRINCIPAL PURPOSE:** The BLM will use the information you provide to record the annual maintenance fee payment for the claims listed and to verify that payment has been made in accordance with 30 U.S.C. 28f and 43 CFR part 3834.

**ROUTINE USES:** The BLM will only disclose this information in accordance with the provisions at 43 CFR 2.56(b) and (c).

**EFFECT OF NOT PROVIDING INFORMATION:** Disclosure of the requested information is required by 30 U.S.C. 28f and 43 CFR part 3834 for claimants paying the annual maintenance fee. The use of this specific form when paying the maintenance fee is optional. However, when paying the maintenance fee, it is the requested information on this form that is required to be submitted along with the fee. Failure to submit all the required information will delay the BLM's processing of the information and may preclude the BLM's acceptance of the maintenance fee payment, which may result in forfeiture of the mining claim(s) by the claimant.

**United States Department of the Interior**  
**Bureau of Land Management**  
 LANDS/RECREATION & PLANNING  
 ONE N CENTRAL AVE  
 PHOENIX, AZ 85004 -2203  
 Phone: 602-417-9200

Receipt

No: 2850214

<b>Transaction #:</b> 2935934	
<b>Date of Transaction:</b> 08/08/2013	
<b>CUSTOMER:</b>	
FIRE MOUNTAIN LLC 4406 E MAIN ST STE 102-10 MESA, AZ 85205-7910 US	

LINE #	QTY	DESCRIPTION	REMARKS	UNIT PRICE	TOTAL
1	1.00	LOCATABLE MINERALS / MINING CLAIMS- NOT NEW-UNADJUD, ONE AUTH NO. ONLY / MINING CLAIM MONEY RECEIVED CASES: AMC396121/\$980.00	MANT (6) 2014	- n/a -	980.00
<b>TOTAL:</b>					<b>\$980.00</b>

PAYMENT INFORMATION			
NOTE: Items will appear on credit card statement as "Bureau of Land Mgmt CO".			
1	AMOUNT:	980.00	POSTMARKED: N/A
	TYPE:	CREDIT CARD	RECEIVED: 08/08/2013
	NAME:	FIRE MOUNTAIN LLC 4406 E MAIN ST STE 102-10 MESA AZ 85205-7910 US	
	CARD NO:	XXXXXXXXXXXX8077	AUTH CODE: 00819B
	NAME ON CARD:	GREG R KNIGHT	
	EXPIRES:	07/2018	
	SIGNATURE:		

REMARKS

This receipt was generated by the automated BLM Collections and Billing System and is a paper representation of a portion of the official electronic record contained therein.

UNITED STATES  
DEPARTMENT OF THE INTERIOR  
BUREAU OF LAND MANAGEMENT  
**MAINTENANCE FEE PAYMENT FORM  
FOR PLACER MINING CLAIMS**

AMC 401523  
AMC 416191  
AMC 423383  
AMC 396401  
AMC 387245  
AMC 389711  
AMC 414316

Remitter Name: Randy Sealey  
Mailing Address: 1127 Victory Ave.  
City, State, Zip: Billings, MT 59105

Check here if this is a change of address.

**FOR COUNTY RECORDER'S USE**

No. of claims 11  
Total due BLM \$ 1540.00

- The maintenance fee may be paid by cash, check, money order, Bureau of Land Management (BLM) Declining Deposit Account, or credit card (VISA, American Express, Discover, or MasterCard). Payments must be remitted to the BLM State Office where your claim or site is recorded and received on or before September 1. If the payment is mailed, the envelope must be postmarked by a bona fide delivery service on or before September 1 and received at the proper BLM State Office within 15 calendar days after the due date. Payments may also be made by telephone using a credit card. A complete listing of BLM State Offices with their addresses and phone numbers can be found at <http://www.blm.gov>.
- The maintenance fee for the following claim(s) applies to the assessment year 2013 ~~2014~~

CLAIM NAME	BLM SERIAL NO.	ACRES IN CLAIM	PAYMENT DUE TO THE BLM (See Instructions on Page 2)
Cort # 1	AMC 416191	20	140.00
Cort # 2	AMC 416192	20	140.00
Cort # 3	AMC 416193	20	140.00
Cort # 4	AMC 416194	20	140.00
Luke # 1	AMC 416195	20	140.00
Luke # 2	AMC 416196	20	140.00
Luke # 3	AMC 416197	20	140.00
Luke # 4	AMC 416198	20	140.00
Luke # 5	AMC 416199	20	140.00
Luke # 6	AMC 416200	20	140.00
Luke # 7	AMC 416201	20	140.00

Use a separate sheet for additional claim names, serial numbers, and claimant names and addresses.

(Continued on page 2)

**ENTERED**  
SEP 09 2013  
BY: TS

RECEIVED

# 2869893  
1197



UNITED STATES  
DEPARTMENT OF THE INTERIOR  
BUREAU OF LAND MANAGEMENT  
**MAINTENANCE FEE PAYMENT FORM  
FOR PLACER MINING CLAIMS**

Remitter Name: Randy Sealey  
 Mailing Address: 1127 Victory Ave  
 City, State, Zip: Billings, MT 59105

Check here if this is a change of address.

**FOR COUNTY RECORDER'S USE**

No. of claims 7  
 Total due BLM \$ 980.00

- The maintenance fee may be paid by cash, check, money order, Bureau of Land Management (BLM) Declining Deposit Account, or credit card (VISA, American Express, Discover, or MasterCard). Payments must be remitted to the BLM State Office where your claim or site is recorded and received on or before September 1. If the payment is mailed, the envelope must be postmarked by a bona fide delivery service on or before September 1 and received at the proper BLM State Office within 15 calendar days after the due date. Payments may also be made by telephone using a credit card. A complete listing of BLM State Offices with their addresses and phone numbers can be found at <http://www.blm.gov>.
- The maintenance fee for the following claim(s) applies to the assessment year 2013. 2014

CLAIM NAME	BLM SERIAL NO.	ACRES IN CLAIM	PAYMENT DUE TO THE BLM (See Instructions on Page 2)
Cort # 5	AMC 423383	20	140.00
Cort # 6	AMC 423384	20	140.00
Cort # 7	AMC 423385	20	140.00
Luke # 8	AMC 423386	20	140.00
Luke # 9	AMC 423387	20	140.00
Luke # 10	AMC 423388	20	140.00
Luke # 11	AMC 423389	20	140.00

Use a separate sheet for additional claim names, serial numbers, and claimant names and addresses.

(Continued on page 2)

RECEIVED  
BLM AZ STATE OFFICE

#2869893  
 ADP

UNITED STATES  
DEPARTMENT OF THE INTERIOR  
BUREAU OF LAND MANAGEMENT  
**MAINTENANCE FEE PAYMENT FORM  
FOR PLACER MINING CLAIMS**

Remitter Name: Western Sun Exploration

Mailing Address: 1127 Victory Ave

City, State, Zip: Billings, MT 59105

Check here if this is a change of address.

**FOR COUNTY RECORDER'S USE**

No. of claims 6  
Total due BLM \$ 2520.00

- The maintenance fee may be paid by cash, check, money order, Bureau of Land Management (BLM) Declining Deposit Account, or credit card (VISA, American Express, Discover, or MasterCard). Payments must be remitted to the BLM State Office where your claim or site is recorded and received on or before September 1. If the payment is mailed, the envelope must be postmarked by a bona fide delivery service on or before September 1 and received at the proper BLM State Office within 15 calendar days after the due date. Payments may also be made by telephone using a credit card. A complete listing of BLM State Offices with their addresses and phone numbers can be found at <http://www.blm.gov>.
- The maintenance fee for the following claim(s) applies to the assessment year 2013, 2014

CLAIM NAME	BLM SERIAL NO.	ACRES IN CLAIM	PAYMENT DUE TO THE BLM (See Instructions on Page 2)
Desert Special #2	AMC 396401	25	280.00
Eastern Sun	AMC 396402	32	280.00
JB	AMC 396404	136	980.00
JB 20	AMC 396405	57	420.00
Sunrise	AMC 396406	34	280.00
Rincon/Leviston Wash	AMC 387258	40	280.00

Use a separate sheet for additional claim names, serial numbers, and claimant names and addresses.

(Continued on page 2)

RECEIVED  
BLM AZ STATE OFFICE

#2869893  
C.A.H.

UNITED STATES  
DEPARTMENT OF THE INTERIOR  
BUREAU OF LAND MANAGEMENT  
**MAINTENANCE FEE PAYMENT FORM  
FOR PLACER MINING CLAIMS**

Remitter Name: Randy Sealey  
 Mailing Address: 1127 Victory Ave  
 City, State, Zip: Billings, MT 59105  
 Check here if this is a change of address.

**FOR COUNTY RECORDER'S USE**

No. of claims 2  
 Total due BLM \$ 560.00

1. The maintenance fee may be paid by cash, check, money order, Bureau of Land Management (BLM) Declining Deposit Account, or credit card (VISA, American Express, Discover, or MasterCard). Payments must be remitted to the BLM State Office where your claim or site is recorded and received on or before September 1. If the payment is mailed, the envelope must be postmarked by a bona fide delivery service on or before September 1 and received at the proper BLM State Office within 15 calendar days after the due date. Payments may also be made by telephone using a credit card. A complete listing of BLM State Offices with their addresses and phone numbers can be found at <http://www.blm.gov>.

2. The maintenance fee for the following claim(s) applies to the assessment year 2013, 2014

CLAIM NAME	BLM SERIAL NO.	ACRES IN CLAIM	PAYMENT DUE TO THE BLM (See Instructions on Page 2)
Golden Eye	AMC389720	40	280.00
Hassy Gold	AMC389722	40	280.00

Use a separate sheet for additional claim names, serial numbers, and claimant names and addresses.

(Continued on page 2)

RECEIVED  
BLM AZ STATE OFFICE

#2869893  
 HAH

# Lode Claims

**Claim/Site Name      BLM Serial No.**

Western Sun #1	AMC396407
Western Sun #2	AMC396408
Western Sun #3	AMC396409
Rich Hill Secrets	AMC401523
Down Under	AMC401524
Desert Special #1	AMC396381
Red Wine #1	AMC414316
Red Wine #2	AMC414317
Red Wine #3	AMC414318
Red Wine #4	AMC414319
Red Wine #5	AMC414320

RECEIVED  
BLM AZ STATE OFFICE  
2013 AUG 29 A 9 46  
PHOENIX, ARIZONA



# Lode Claims

Scarlet # 1	AMC416202
Scarlet # 2	AMC416203
Scarlet # 3	AMC416204
Scarlet # 4	AMC416205
Scarlet # 5	AMC416206
Scarlet # 6	AMC416207
Scarlet # 7	AMC416208
Scarlet # 8	AMC416209

RECEIVED  
BLM AZ STATE OFFICE  
2013 AUG 29 A 9:46  
PHOENIX, ARIZONA



**United States Department of the Interior**  
**Bureau of Land Management**  
 LANDS/RECREATION & PLANNING  
 ONE N CENTRAL AVE  
 PHOENIX, AZ 85004 -2203  
 Phone: 602-417-9200

Receipt

No: 2869893

<b>Transaction #:</b> 2955862	
<b>Date of Transaction:</b> 08/30/2013	
CUSTOMER:	
RANDY SEALEY 1127 VICTORY AVE BILLINGS, MT 59105-1856 US	

LINE #	QTY	DESCRIPTION	REMARKS	UNIT PRICE	TOTAL
1	1.00	LOCATABLE MINERALS / MINING CLAIMS-NOT NEW-UNADJUD, ONE AUTH NO. ONLY / MINING CLAIM MONEY RECEIVED <b>CASES: AMC416191/\$8260.00</b>	MAINT FEE PYMNT <sup>(38)</sup> 2014 <sup>45</sup>	- n/a -	8260.00
<b>TOTAL:</b>					<b>\$8,260.00</b>

PAYMENT INFORMATION					
1	AMOUNT:	8260.00	POSTMARKED:	08/29/2013	
	TYPE:	CHECK	RECEIVED:	08/29/2013	
	CHECK NO:	13178			
	NAME:	BIG SNOWY RESOURCES LP 1127 VICTORY AVE BILLINGS MT 59105-1856 US			

REMARKS
<i>You paid for 2014 maintenance fee in advance for the coming year.</i>

This receipt was generated by the automated BLM Collections and Billing System and is a paper representation of a portion of the official electronic record contained therein.

*2013 is past.*



UNITED STATES  
DEPARTMENT OF THE INTERIOR  
BUREAU OF LAND MANAGEMENT  
**MAINTENANCE FEE PAYMENT FORM  
FOR PLACER MINING CLAIMS**

Amc 396401  
387245  
416191  
401523  
396381  
414316

Remitter Name: Western Sun Exploration  
Mailing Address: 1127 Victory Ave  
City, State, Zip: Billings, MT 59105

Check here if this is a change of address.

FOR COUNTY RECORDERS USE

416191  
RECEIVED  
BLM AZ STATE OFFICE  
2012 AUG 31 A 8 33  
PHOENIX, ARIZONA

No. of claims 6  
Total due BLM \$ 2520.00

- The maintenance fee may be paid by cash, check, money order, Bureau of Land Management (BLM) Declining Deposit Account, or credit card (VISA, American Express, Discover, or MasterCard). Payments must be remitted to the BLM State Office where your claim or site is recorded and received on or before September 1. If the payment is mailed, the envelope must be postmarked by a bona fide delivery service on or before September 1 and received at the proper BLM State Office within 15 calendar days after the due date. Payments may also be made by telephone using a credit card. A complete listing of BLM State Offices with their addresses and phone numbers can be found at <http://www.blm.gov>.
- The maintenance fee for the following claim(s) applies to the assessment year \_\_\_\_\_.

CLAIM NAME	BLM SERIAL NO.	ACRES IN CLAIM	PAYMENT DUE TO THE BLM (See Instructions on Page 2)
Desert Special #2	Amc 396401	25	280.00
Eastern Sun	Amc 396402	32	280.00
J B	Amc 396404	136	980.00
J B 20	Amc 396405	57	420.00
Sunrise	Amc 396406	34	280.00
Rincon/Leuzthor Wash	Amc 387258	40	280.00

Use a separate sheet for additional claim names, serial numbers, and claimant names and addresses.

(Continued on page 2)

ENTERED IN COMPUTER

RE 9.12.12

UNITED STATES  
DEPARTMENT OF THE INTERIOR  
BUREAU OF LAND MANAGEMENT  
**MAINTENANCE FEE PAYMENT FORM FOR  
LODE CLAIMS, MILL SITES, AND TUNNEL SITES**

Remitter Name: Randy Sealey  
Mailing Address: 1127 Victory Ave.  
City, State, Zip: Billings, MT 59105

Check here if this is a change of address.

RECEIVED  
BLM AZ STATE OFFICE  
2012 AUG 31 A 10:33  
PHOENIX, ARIZONA

FOR COUNTY RECORDER'S USE

No. of claims/sites 8  
x \$140 per claim/site  
Total due BLM \$ 1120.00

- The maintenance fee may be paid by cash, check, money order, Bureau of Land Management (BLM) Declining Deposit Account, or credit card (VISA, American Express, Discover, or MasterCard). Payments must be remitted to the BLM State Office where your claim or site is recorded and received on or before September 1. If the payment is mailed, the envelope must be postmarked by a bona fide delivery service on or before September 1 and received at the proper BLM State Office within 15 calendar days after the due date. Payments may also be made by telephone using a credit card. A complete listing of BLM State Offices with their addresses and phone numbers can be found at <http://www.blm.gov>.
- The maintenance fee for the following claim(s)/site(s) applies to the assessment year \_\_\_\_\_.

CLAIM/SITE NAME	BLM SERIAL NO.
Scarlet #1	AMC 416202
Scarlet #2	AMC 416203
Scarlet #3	AMC 416204
Scarlet #4	AMC 416205
Scarlet #5	AMC 416206
Scarlet #6	AMC 416207
Scarlet #7	AMC 416208
Scarlet #8	AMC 416209

Use a separate sheet for additional claim/site names, serial numbers, and claimant names and addresses.

(Continued on page 2)

#2648484 / 36

# Lode Claims

<b>Claim/Site Name</b>	<b>BLM Serial No.</b>
Western Sun #1	AMC396407
Western Sun #2	AMC396408
Western Sun #3	AMC396409
Rich Hill Secrets	AMC401523
Down Under	AMC401524
Desert Special #1	AMC396381
Red Wine #1	AMC414316
Red Wine #2	AMC414317
Red Wine #3	AMC414318
Red Wine #4	AMC414319
Red Wine #5	AMC414320

PHOENIX, ARIZONA

2012 AUG 31 A 10:33

RECEIVED  
BLM AZ STATE OFFICE

UNITED STATES  
DEPARTMENT OF THE INTERIOR  
BUREAU OF LAND MANAGEMENT  
**MAINTENANCE FEE PAYMENT FORM FOR  
LODE CLAIMS, MILL SITES, AND TUNNEL SITES**

Remitter Name: Western Sun Exploration

Mailing Address: 1127 Victory Ave.

City, State, Zip: Billings, MT 59105

Check here if this is a change of address.

RECEIVED  
BLM AZ STATE OFFICE  
2012 AUG 31 A 10:33  
PHOENIX, ARIZONA

FOR COUNTY RECORDS USE

No. of claims/sites 11  
x \$140 per claim/site  
Total due BLM \$ 1540.00

1. The maintenance fee may be paid by cash, check, money order, Bureau of Land Management (BLM) Declining Deposit Account, or credit card (VISA, American Express, Discover, or MasterCard). Payments must be remitted to the BLM State Office where your claim or site is recorded and received on or before September 1. If the payment is mailed, the envelope must be postmarked by a bona fide delivery service on or before September 1 and received at the proper BLM State Office within 15 calendar days after the due date. Payments may also be made by telephone using a credit card. A complete listing of BLM State Offices with their addresses and phone numbers can be found at <http://www.blm.gov>.
2. The maintenance fee for the following claim(s)/site(s) applies to the assessment year \_\_\_\_\_.

CLAIM/SITE NAME	BLM SERIAL NO.
<u>Please see attached</u>	

Use a separate sheet for additional claim/site names, serial numbers, and claimant names and addresses.

UNITED STATES  
DEPARTMENT OF THE INTERIOR  
BUREAU OF LAND MANAGEMENT  
**MAINTENANCE FEE PAYMENT FORM  
FOR PLACER MINING CLAIMS**

Remitter Name: <u>Randy Sealey</u> Mailing Address: <u>1127 Victory Ave.</u> City, State, Zip: <u>Billings, MT 59105</u> <input checked="" type="checkbox"/> Check here if this is a change of address.	RECEIVED BLM STATE OFFICE 2012 AUG 31 A 10:13 PHOENIX, ARIZONA FOR COUNTY RECORDERS USE
--	---

No. of claims 18  
Total due BLM \$ 2520.00

1. The maintenance fee may be paid by cash, check, money order, Bureau of Land Management (BLM) Declining Deposit Account, or credit card (VISA, American Express, Discover, or MasterCard). Payments must be remitted to the BLM State Office where your claim or site is recorded and received on or before September 1. If the payment is mailed, the envelope must be postmarked by a bona fide delivery service on or before September 1 and received at the proper BLM State Office within 15 calendar days after the due date. Payments may also be made by telephone using a credit card. A complete listing of BLM State Offices with their addresses and phone numbers can be found at <http://www.blm.gov>.

2. The maintenance fee for the following claim(s) applies to the assessment year \_\_\_\_\_.

CLAIM NAME	BLM SERIAL NO.	ACRES IN CLAIM	PAYMENT DUE TO THE BLM (See Instructions on Page 2)
Cort #1	AMC 416191	40	280.00
Cort #2	AMC 416192	40	280.00
Cort #3	AMC 416193	40	280.00
Cort #4	AMC 416194	20	140.00
Luke #1	AMC 416195	40	280.00
Luke #2	AMC 416196	40	280.00
Luke #3	AMC 416197	40	280.00
Luke #4	AMC 416198	40	280.00
Luke #5	AMC 416199	20	140.00
Luke #6	AMC 416200	20	140.00
Luke #7	AMC 416201	20	140.00

Use a separate sheet for additional claim names, serial numbers, and claimant names and addresses.

United States Department of the Interior

Bureau of Land Management

LANDS/RECREATION & PLANNING

ONE N CENTRAL AVE

PHOENIX, AZ 85004 -2203

Phone: 602-417-9200

Receipt

No:

2648484

<b>Transaction #:</b> 2729269	
<b>Date of Transaction:</b> 09/04/2012	
<b>CUSTOMER:</b>	
RANDY SEALEY 1127 VICTORY AVE BILLINGS, MT 59105-1856 US	

LINE #	QTY	DESCRIPTION	REMARKS	UNIT PRICE	TOTAL
1	1.00	LOCATABLE MINERALS / MINING CLAIMS-NOT NEW-UNADJUD, ONE AUTH NO. ONLY / MINING CLAIM MONEY RECEIVED CASES: AMC416202/\$7700.00	MAINT 2013/36	- n/a -	7700.00
<b>TOTAL:</b>					<b>\$7,700.00</b>

PAYMENT INFORMATION			
1	AMOUNT:	7700.00	POSTMARKED: N/A
	TYPE:	CHECK	RECEIVED: 08/31/2012
	CHECK NO:	4094	
	NAME:	SEALEY, RANDY 1127 VICTORY AVE BILLINGS MT 59105-1856 US	

REMARKS

This receipt was generated by the automated BLM Collections and Billing System and is a paper representation of a portion of the official electronic record contained therein.

Lead #'s (PB)  
 Amc 396401  
 387245  
 416191  
 401523  
 396381  
 414316  
 416191

AMC 396117  
 AMC 396381  
 AMC 396401  
 AMC 398975

**MAINTENANCE FEE PAYMENT**

Claimant Name: Red Mountain Minerals, LLC

Address: P.O. Box 1426

City: Congress State: AZ Zip: 85332

Telephone: 602-909-5855

E-mail address: John@blm.gov

Signature: [Signature]

Check here if this is a change of address.

RECEIVED  
 BLM AZ STATE OFFICE  
 2012 AUG 21 A 10:13  
 PHOENIX, ARIZONA  
 BLM  
 Date  
 Stamp

146  
140  
146  
140  
140  
140  
140  
140  
140  
140

LINE NO.	AMC NUMBER	CLAIM/SITE NAME	COUNTY RECORDER DATA (If available)	TWP	RNG	SEC
1.	396117	Devil's Nest 1	B4652 P84	10N	4W	31
2.	396118	Devil's Nest 2	B4652 P85	10N	4W	31
3.	396119	Devil's Nest 3	B4652 P86	10N	4W	31
4.	396120	Devil's Nest 4	B4652 P87	10N	4W	31&30
5.	396121	Devil's Nest 5	B4652 P88	10N	4W	31
6.	398976	Devil's Nest 6	B4715 P499	10N	4W	31
7.	398977	Devil's Nest 7	B4715 P500	10N	4W	31
8.	396122	Devil's Nest 8	B4562 P89	10N	4W	31
9.	396124	Devil's Nest 13	B4652 P91	10N	4W	31
10.	396125	Devil's Nest 18	B4652 P92	10N	4W	31

List additional claims on Form MCF114.

Bureau of Land Management  
 Arizona State Office  
[www.az.blm.gov](http://www.az.blm.gov)

No. of Claims: 14 x \$140. = 2100  
 Check No: 1136 Init. SC  
 Receipt No.: 2635972  
 For BLM Use Only

Form: MCF112  
 Revised July 2005

This form is available from the Arizona Department of Mines and Mineral Resources and may be reproduced.

ENTERED IN COMPUTER  
 RE 9.4.12





**United States Department of the Interior**  
**Bureau of Land Management**  
 LANDS/RECREATION & PLANNING  
 ONE N CENTRAL AVE  
 PHOENIX, AZ 85004 -2203  
 Phone: 602-417-9200

Receipt

No: 2635972

<b>Transaction #:</b> 2716557	
<b>Date of Transaction:</b> 08/21/2012	
<b>CUSTOMER:</b>	
	RED MOUNTAIN MINERALS LLC PO BOX 1426 CONGRESS, AZ 85332-1426 US

LINE #	QTY	DESCRIPTION	REMARKS	UNIT PRICE	TOTAL
1	1.00	LOCATABLE MINERALS / MINING CLAIMS-NOT NEW-UNADJUD, ONE AUTH NO. ONLY / MINING CLAIM MONEY RECEIVED CASES: AMC396117/\$2100.00	MAINT (14) 2013	- n/a -	2100.00
<b>TOTAL:</b>					<b>\$2,100.00</b>

PAYMENT INFORMATION			
1	AMOUNT:	2100.00	POSTMARKED: N/A
	TYPE:	CHECK	RECEIVED: 08/21/2012
	CHECK NO:	1136	
	NAME:	RED MOUNTAIN MINERALS LLC PO BOX 1426 CONGRESS AZ 85332-1426 US	

REMARKS

This receipt was generated by the automated BLM Collections and Billing System and is a paper representation of a portion of the official electronic record contained therein.

Amc 377224  
 382763  
 389103  
 389711  
 390967  
 395712  
 396381  
 396401

**MAINTENANCE FEE PAYMENT**

Claimant Name: Jirak Group LLC  
 Address: P.O. Box 1341  
 City: Congress State: AZ Zip: 85332  
 Telephone: 928 427-0011  
 E-mail address: jirakgroup@live.com  
 Signature: Cherrie A. O'Brien

RECEIVED  
 ARIZONA STATE OFFICE  
 PHOENIX, ARIZONA  
 2011 AUG 31 P 3:03  
 BLM  
 Date  
 Stamp

Check here if this is a change of address.

LINE NO.	AMC NUMBER	CLAIM/SITE NAME	COUNTY RECORDER DATA (If available)	TWP	RNG	SEC
1	377227	Rich Hill	YAVAPAI CO. Book: <del>4476</del> 4476 Page: 404	9N	5W	12
2	382763	Gold Valley 4	YAVAPAI CO. Book: 4583 Page: 779	8N	5W	10
3	389104	Rincon Ridge 1	YAVAPAI CO. Book: 4568 Page: 862	10N	5W	29
4	389105	Rincon Ridge 2	YAVAPAI CO. Book: 4568 Page: 864	10N	5W	29
5	389713	Gold Creek 1	YAVAPAI CO. Book: 4575 Page: 600	8N	5W	11
6	389714	Gold Creek 2	YAVAPAI CO. Book: 4575 Page: 601	8N	5W	11
7	389715	Gold Day	YAVAPAI CO. Book: 4575 Page: 602	8N	5W	11
8	389716	Gold Peak 1	YAVAPAI CO. Book: 4575 Page: 603	8N	5W	11
9	389717	Gold Peak 2	YAVAPAI CO. Book: 4575 Page: 604	8N	5W	11
10	390968	Gold Field	YAVAPAI CO. Book: 4587 Page: 960	8N	5W	15

List additional claims on Form MCF114.

Bureau of Land Management  
 Arizona State Office  
 www.blm.gov/az

No. of Claims: 30 x \$140 = 4200.  
 Check No: CASH Init. SC  
 Receipt No.: 2422290  
 For BLM Use Only

Form: MCF112  
 Revised July 2009

This form is available from the Arizona Department of Mines and Mineral Resources and may be reproduced.

10/SC

**SUPPLEMENTAL ATTACHMENT**

May be used with the following forms for listing additional mining claims:

Check One.

- Affidavit of Performance of Annual Work
- Maintenance Fee Payment
- Notice of Intent to Hold Mining Claims
- Notice of Non-Liability for Labor and Materials Furnished

RECEIVED  
LAND STATE OFFICE  
2011 AUG 31 P 3:03  
PHOENIX, ARIZONA

BLM  
Date  
Stamp

LINE NO.	AMC NUMBER	CLAIM/SITE NAME	COUNTY RECORDER DATA (If available)	TWP	RNG	SEC
11.	390971	Gold River	YAVAPAI CO. Book: 4587 Page: 963	8N	5W	15
12.	390974	Just Gold	YAVAPAI CO. Book: 4587 Page: 966	8N	5W	15
13.	390976	Scenic Gold	YAVAPAI CO. Book: 4587 Page: 968	8N	5W	15
14.	390977	Yellow Glow	YAVAPAI CO. Book: 4587 Page: 969	8N	5W	15
15.	<del>390978</del> 390970	Yellow Rock	YAVAPAI CO. Book: 4587 Page: 970	8N	5W	15
16.	395712	Bishop	YAVAPAI CO. Book: 4640 Page: 154	8N	5W	14
17.	395714	Gold Wash	YAVAPAI CO. Book: 4640 Page: 156	8N	5W	15
18.	395716	Knight	YAVAPAI CO. Book: 4640 Page: 158	8N	5W	14
19.	395717	Pawn	YAVAPAI CO. Book: 4640 Page: 159	8N	5W	14
20.	395719	Rook	YAVAPAI CO. Book: 4640 Page: 161	8N	5W	14
21.	395720	Sunnyside	YAVAPAI CO. Book: 4661 Page: 162	8N	5W	15
22.	396381	Desert Special 1	YAVAPAI CO. Book: 4661 Page: 189	10N	5W	36
23.	396401	Desert Special 2	YAVAPAI CO. Book: 4661 Page: 189	10N	5W	36
24.	396402	Eastern Sun	YAVAPAI CO. Book: 4661 Page: 189	10N	5W	25/36
25.	396404	JB	YAVAPAI CO. Book: 4661 Page: 186	10N	5W	35/36
26.	396405	JB 20	YAVAPAI CO. Book: 4661 Page: 185	10N	5W	35
27.	396406	Sunrise	YAVAPAI CO. Book: 4661 Page: 188	10N	4W	30

69  
72  
93  
75  
  
13  
15  
  
18  
  
403

Form MCF114  
Revised June 2005

This form is available from the Arizona Department of Mines & Mineral Resources and may be reproduced.

17/50



**United States Department of the Interior**  
**Bureau of Land Management**  
 LANDS/RECREATION & PLANNING  
 ONE N CENTRAL AVE  
 PHOENIX, AZ 85004 -2203  
 Phone: 602-417-9200

Receipt

No: 2422290

<b>Transaction #:</b> 2497725	
<b>Date of Transaction:</b> 08/31/2011	
CUSTOMER:	
JIRAK GROUP LLC PO BOX 1341 CONGRESS, AZ 85332-1341 US	SEP 09 2011 ✓

LINE #	QTY	DESCRIPTION	REMARKS	UNIT PRICE	TOTAL
1	1.00	LOCATABLE MINERALS / MINING CLAIMS-NOT NEW-UNADJUD, ONE AUTH NO. ONLY / MINING CLAIM MONEY RECEIVED CASES: AMC377227/\$4200.00	MAINT (30) 2012	- n/a -	4200.00
<b>TOTAL:</b>					<b>\$4,200.00</b>

PAYMENT INFORMATION					
1	AMOUNT:	4200.00	POSTMARKED:	N/A	
	TYPE:	CASH	RECEIVED:	08/31/2011	
	NAME:	JIRAK GROUP LLC PO BOX 1341 CONGRESS AZ 85332-1341 US			

REMARKS	

This receipt was generated by the automated BLM Collections and Billing System and is a paper representation of a portion of the official electronic record contained therein.

Amc 396117  
 Amc 398975  
 Amc 396401  
 Amc 396381

**MAINTENANCE FEE PAYMENT**

Claimant Name: Red Mountain Minerals, LLC  
 Address: P.O. Box 1426  
 City: Congress State: AZ Zip: 85332  
 Telephone: 602-909-5855  
 E-mail address: John Miller @ bmail.com  
 Signature: [Signature]

Check here if this is a change of address.

RECEIVED  
 BLM AZ STATE OFFICE  
 2011 AUG - 4 A 8:22  
 PHOENIX, ARIZONA  
 BLM  
 Date  
 Stamp

LINE NO.	AMC NUMBER	CLAIM/SITE NAME	COUNTY RECORDER DATA (If available)	TWP	RNG	SEC
✓ 1	396117	Devil's Nest 1	B4652 P84	10N	4W	31
✓ 2	396118	Devil's Nest 2	B4652 P85	10N	4W	31
✓ 3	396119	Devil's Nest 3	B4652 P86	10N	4W	31
✓ 4	396120	Devil's Nest 4	B4652 P87	10N	4W	31&30
✓ 5	396121	Devil's Nest 5	B4652 P88	10N	4W	31
✓ 6	398976	Devil's Nest 6	B4715 P499	10N	4W	31
✓ 7	398977	Devil's Nest 7	B4715 P500	10N	4W	31
✓ 8	396122	Devil's Nest 8	B4562 P89	10N	4W	31
✓ 9	396124	Devil's Nest 13	B4652 P91	10N	4W	31
✓ 10	396125	Devil's Nest 18	B4652 P92	10N	4W	31

List additional claims on Form MCF114.

No. of Claims: 14 x \$140. = 1,960.00  
 Check No: 1006 Init. [Signature]  
 Receipt No.: 296725  
 For BLM Use Only

Bureau of Land Management  
 Arizona State Office  
[www.ez.blm.gov](http://www.ez.blm.gov)

Form: MCF112  
 Revised July 2005

This form is available from the Arizona Department of Mines and Mineral Resources and may be reproduced.

AUG 5 2011 Cm

**SUPPLEMENTAL ATTACHMENT**

**Red Mountain Minerals, LLC Page 2**

May be used with the following forms for listing additional mining claims:

Check One.

- Affidavit of Performance of Annual Work
- Maintenance Fee Payment
- Notice of Intent to Hold Mining Claims
- Notice of Non-Liability for Labor and Materials Furnished

RECEIVED  
 BLM AZ STATE OFFICE  
 2011 AUG - 4 A 8: 22  
 PHOENIX, ARIZONA  
 BLM  
 Date  
 Stamp

LINE NO.	AMC NUMBER	CLAIM/SITE NAME	COUNTY RECORDER DATA (If available)	TWP	RNG	SEC
✓ 11	396403	Hackberry 3	B4661 P190	10N	4W	31
✓ 12	396382	Hackberry 4	B4658 P893	10N	4W	31
✓ 13	396383	Hackberry 5	B4658 P892	10N	4W	31
✓ 14	396384	Weaver# 1	B4658 P891	9N	4W	5

This form is available from the Arizona Department of Mines & Mineral Resources and may be reproduced.

**United States Department of the Interior**  
**Bureau of Land Management**  
 LANDS/RECREATION & PLANNING  
 ONE N CENTRAL AVE  
 PHOENIX, AZ 85004 -2203  
 Phone: 602-417-9200

Receipt

No: 2396725

<b>Transaction #:</b> 2471860	
<b>Date of Transaction:</b> 08/04/2011	
<b>CUSTOMER:</b>	
RED MOUNTAIN MINERALS LLC PO BOX 1426 CONGRESS, AZ 85332-1426 US	

LINE #	QTY	DESCRIPTION	REMARKS	UNIT PRICE	TOTAL
1	1.00	LOCATABLE MINERALS / MINING CLAIMS-NOT NEW-UNADJUD, ONE AUTH NO. ONLY / MINING CLAIM MONEY RECEIVED CASES: AMC396117/\$1960.00	MAINT-14	- n/a -	1960.00
<b>TOTAL:</b>					<b>\$1,960.00</b>

PAYMENT INFORMATION					
1	AMOUNT:	1960.00	POSTMARKED:	08/02/2011	
	TYPE:	CHECK	RECEIVED:	08/04/2011	
	CHECK NO:	1006			
	NAME:	RED MOUNTAIN MINERALS LLC 3056 E HAMPTON AVE MESA AZ 85204 US			

REMARKS

This receipt was generated by the automated BLM Collections and Billing System and is a paper representation of a portion of the official electronic record contained therein.



RED Mountain Minerals  
P.O. Box 1426  
Congress, AZ, 85332

RECEIVED  
ELM STATE OFFICE

2011 AUG -3 P 2:07

PHOENIX, ARIZONA

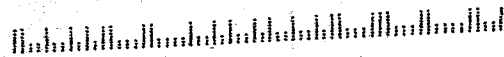
PHOENIX AZ 850

02 AUG 2011 PM 11 L



BUREAU OF LAND MANAGEMENT  
ARIZONA STATE OFFICES  
ONE NORTH CENTRAL AVENUE  
Suite 800  
PHOENIX, AZ, 85004-4427

850044427



AMC 396401  
 AMC 396381  
 AMC 395712  
 AMC 390967  
 AMC 389711  
 AMC 389103  
 AMC 382759  
 AMC 377224

**MAINTENANCE FEE PAYMENT**

Claimant Name: JRAX GROUP LLC  
 Address: PO BOX 1341  
 City: CONGRESS State: AZ Zip: 85332  
 Telephone: 928 427-0011  
 E-mail address: ellylartin@gmail.com  
 Signature: [Handwritten Signature]

RECEIVED  
 BLM AZ STATE OFFICE  
 2010 AUG 31 A 9:45  
 PHOENIX, ARIZONA  
 BLM  
 Date  
 Stamp

Check here if this is a change of address.

LINE NO.	AMC NUMBER	CLAIM/SITE NAME	COUNTY RECORDER DATA (If available)	TWP	RNG	SEC
1						
2						
3		SEE ATTACHED LIST				
4						
5						
6						
7						
8						
9						
10						

List additional claims on Form MCF114.

Bureau of Land Management  
 Arizona State Office  
 www.blm.gov/az/

No. of Claims: 34 x \$140 = 4760.  
 Check No: #1270760. Init. SC  
 Receipt No.: CASH 4000.  
2205345  
 For BLM Use Only

Form: MCF112  
 Revised July 2009

This form is available from the Arizona Department of Mines and Mineral Resources and may be reproduced.

ENTERED IN COMPUTER  
 RE 9/21/10

DEPARTMENT OF THE INTERIOR  
BUREAU OF LAND MANAGEMENT  
MINING CLAIMS

MC Customer Information - WITH Legal Description  
ACTIVE CLAIMS

Run Date: 08/30/2010 03:57 PM

Page 1 of 2

JIRAK GROUP LLC  
PO BOX 1341  
CONGRESS, AZ 85332-1341

INT-REL: CLAIMANT

CUSTOMER ID: 2294607

Serial No	Claim Name/Number	County	D	Claim Type	Last A Yr	Mc Loc Dt	Mr	Twn	Rng	Sec	Subdivision
AMC377224	ANTELOPE BEND	YAVAPAI	A	PLACER CLAIM	2010	01/12/2007	14	0090N	0050W	012	NW
AMC377227	RICH HILL	YAVAPAI	A	PLACER CLAIM	2010	01/15/2007	14	0090N	0050W	012	NW
AMC382763	GOLD VALLEY 4	YAVAPAI	A	PLACER CLAIM	2010	02/10/2007	14	0080N	0050W	010	SE
39104	RINCON RIDGE 1	YAVAPAI	A	PLACER CLAIM	2010	11/21/2007	14	0100N	0050W	027	SE
39105	RINCON RIDGE 2	YAVAPAI	A	PLACER CLAIM	2010	11/21/2007	14	0100N	0050W	027	SE
AMC389713	GOLD CREEK 1	YAVAPAI	A	PLACER CLAIM	2010	02/14/2008	14	0080N	0050W	011	SE
AMC389714	GOLD CREEK 2	YAVAPAI	A	PLACER CLAIM	2010	02/14/2008	14	0080N	0050W	011	SE
AMC389715	GOLD DAY	YAVAPAI	A	PLACER CLAIM	2010	02/14/2008	14	0080N	0050W	011	SW
AMC389716	GOLD PEAK 1	YAVAPAI	A	PLACER CLAIM	2010	02/14/2008	14	0080N	0050W	011	SW
AMC389717	GOLD PEAK 2	YAVAPAI	A	PLACER CLAIM	2010	02/14/2008	14	0080N	0050W	011	SW
AM390968	GOLD FIELD	YAVAPAI	A	PLACER CLAIM	2010	01/19/2008	14	0080N	0050W	015	SW
AMC390970	GOOD QUEEN	YAVAPAI	A	PLACER CLAIM	2010	01/18/2008	14	0080N	0050W	015	NE
AMC390971	GOLD RIVER	YAVAPAI	A	PLACER CLAIM	2010	01/19/2008	14	0080N	0050W	015	SW
AMC390974	JUST GOLD	YAVAPAI	A	PLACER CLAIM	2010	01/18/2008	14	0080N	0050W	015	NE
AMC390976	SCENIC GOLD <i>Mediate</i>	YAVAPAI	A	PLACER CLAIM	2010	01/18/2008	14	0080N	0050W	015	NW
AMC390977	YELLOW GLOW	YAVAPAI	A	PLACER CLAIM	2010	01/19/2008	14	0080N	0050W	015	SW
AMC390978	YELLOW ROCK	YAVAPAI	A	PLACER CLAIM	2010	01/18/2008	14	0080N	0050W	015	NE
AMC395712	BISHOP	YAVAPAI	A	PLACER CLAIM	2010	11/16/2008	14	0080N	0050W	014	NW
AMC395714	GOLD WASH	YAVAPAI	A	PLACER CLAIM	2010	11/09/2008	14	0080N	0050W	015	SE
AMC395715	KING	YAVAPAI	A	PLACER CLAIM	2010	11/16/2008	14	0080N	0050W	014	NW
AMC395716	KNIGHT	YAVAPAI	A	PLACER CLAIM	2010	11/16/2008	14	0080N	0050W	014	SW
AMC395717	PAWN	YAVAPAI	A	PLACER CLAIM	2010	11/16/2008	14	0080N	0050W	014	SW
5718	QUEEN	YAVAPAI	A	PLACER CLAIM	2010	11/16/2008	14	0080N	0050W	014	NW
5719	ROOK	YAVAPAI	A	PLACER CLAIM	2010	11/16/2008	14	0080N	0050W	014	NW
AMC395720	SUNNY SIDE	YAVAPAI	A	PLACER CLAIM	2010	11/09/2008	14	0080N	0050W	015	SE
AMC396381	DESERT SPECIAL 1	YAVAPAI	A	LODE CLAIM	2010	02/18/2009	14	0100N	0050W	036	SE
AMC396401	DESERT SPECIAL 2	YAVAPAI	A	PLACER CLAIM	2010	02/18/2009	14	0100N	0050W	036	NE SE
AMC396402	EASTERN SUN	YAVAPAI	A	PLACER CLAIM	2010	04/06/2009	14	0100N	0050W	025	SE
AMC396403		YAVAPAI	A	PLACER CLAIM	2010	04/06/2009	14	0100N	0050W	036	NE
AMC396404	JB	YAVAPAI	A	PLACER CLAIM	2010	02/04/2009	14	0100N	0050W	035	NE SE
AMC396405		YAVAPAI	A	PLACER CLAIM	2010	02/04/2009	14	0100N	0050W	036	NW SW
AMC396405	JB20	YAVAPAI	A	PLACER CLAIM	2010	02/04/2009	14	0100N	0050W	035	SW SE
AMC396406	SUNRISE	YAVAPAI	A	PLACER CLAIM	2010	04/04/2009	14	0100N	0040W	030	SW SE
AMC396407	WESTERN SUN 1	YAVAPAI	A	LODE CLAIM	2010	04/04/2009	14	0100N	0040W	030	SW SE
AMC396408		YAVAPAI	A	LODE CLAIM	2010	04/04/2009	14	0100N	0040W	031	NE NW
AMC396408	WESTERN SUN 2	YAVAPAI	A	LODE CLAIM	2010	04/04/2009	14	0100N	0040W	031	NE NW
AMC396409	WESTERN SUN 3	YAVAPAI	A	LODE CLAIM	2010	04/04/2009	14	0100N	0040W	031	NW

34/50

**United States Department of the Interior**  
**Bureau of Land Management**  
 LANDS/RECREATION & PLANNING  
 ONE N CENTRAL AVE  
 PHOENIX, AZ 85004 -2203  
 Phone:

Receipt

No: 2205345

<b>Transaction #:</b> 2275332	
<b>Date of Transaction:</b> 08/31/2010	
<b>CUSTOMER:</b>	
JIRAK GROUP LLC PO BOX 1341 CONGRESS, AZ 85332-1341 US	

LINE #	QTY	DESCRIPTION	REMARKS	UNIT PRICE	TOTAL
1	1.00	LOCATABLE MINERALS / MINING CLAIMS-NOT NEW-UNADJUD, ONE AUTH NO. ONLY / MINING CLAIM MONEY RECEIVED CASES: AMC377224/\$4760.00	MAINT (34) 2011	- n/a -	4760.00
<b>TOTAL:</b>					<b>\$4,760.00</b>

PAYMENT INFORMATION			
1	AMOUNT:	4000.00	POSTMARKED: N/A
	TYPE:	CASH	RECEIVED: 08/31/2010
	NAME:	JIRAK GROUP LLC PO BOX 1341 CONGRESS AZ 85332-1341 US	
2	AMOUNT:	760.00	POSTMARKED: N/A
	TYPE:	CHECK	RECEIVED: 08/31/2010
	CHECK NO:	127	
	NAME:	JIRAK GROUP LLC PO BOX 1341 CONGRESS AZ 85332-1341 US	

<b>REMARKS</b>

This receipt was generated by the automated BLM Collections and Billing System and is a paper representation of a portion of the official electronic record contained therein.

Amc 396117

396381

396401

**MAINTENANCE FEE PAYMENT**

Claimant Name: Anthony Newbill ✓

Address: P.O. Box 21360

City: Wickenburg State: AZ Zip: 85358

Telephone: 928-231-2478

E-mail address: ajironworks@wsaz.net

Signature: [Handwritten Signature]

Check here if this is a change of address.

RECEIVED  
 BLM AZ STATE OFFICE  
 2010 JUL 12 A 7:56  
 PHOENIX, ARIZONA  
 BLM  
 Date  
 Stamp

LINE NO.	AMC NUMBER	CLAIM/SITE NAME	COUNTY RECORDER DATA (If available)	TWP	RNG	SEC
1	396121	Devil's Nest 5	B4652 P88	10N	4W	31
2	396122	Devil's Nest 8	B4652 P89	10N	4W	31
3	396382	Hackberry 4	B4658 P893	10N	4W	31
4	396383	Hackberry 5	B4658 P892	10N	4W	31
5	396403	Hackberry 3	B4661 P190	10N	4W	31
6	396384	Weaver #1	B4658 P891	9N	4W	5
7	<b>ENTERED INTO COMPUTER</b>					
8	JUL 20 2010 JB					
9						
10						

List additional claims on Form MCF114.

Bureau of Land Management  
Arizona State Office  
[www.az.blm.gov](http://www.az.blm.gov)

No. of Claims: 6 x \$140. = \$840.00  
 Check No: 1068 Init. [Signature]  
 Receipt No.: 2149943  
 For BLM Use Only

Form: MCF112  
Revised July 2005

United States Department of the Interior

Bureau of Land Management  
 LANDS/RECREATION & PLANNING  
 ONE N CENTRAL AVE  
 PHOENIX, AZ 85004 -2203

Receipt

No: 2169943

Phone:

Transaction #: 2239380		<b>ENTERED INTO COMPUTER</b>
Date of Transaction: 07/13/2010		
CUSTOMER:	ANTHONY NEWBILL PO BOX 21360 WICKENBURG, AZ 85358-6360 US	JUL 20 2010 <i>JB</i>

LINE #	QTY	DESCRIPTION	REMARKS	UNIT PRICE	TOTAL
1	1.00	LOCATABLE MINERALS / MINING CLAIMS-NOT NEW-UNADJUD, ONE AUTH NO. ONLY / MINING CLAIM MONEY RECEIVED CASES: AMC396121/\$840.00	MAINT-6	- n/a -	840.00
<b>TOTAL:</b>					<b>\$840.00</b>

PAYMENT INFORMATION					
1	AMOUNT:	840.00	POSTMARKED:	06/12/2010	
	TYPE:	CHECK	RECEIVED:	07/12/2010	
	CHECK NO:	1068			
	NAME:	NEWBILL, ANTHONY PO BOX 21360 WICKENBURG AZ 85358-6360 US			

REMARKS

This receipt was generated by the automated BLM Collections and Billing System and is a paper representation of a portion of the official electronic record contained therein.

August 27, 2009

To: Bureau Of Land Management  
Arizona State Office – Suite 800  
Phoenix, AZ 85004-4427

ATTENTION: Serita

Dear Serita,

Thank you for your help today. As per our phone conversation, I am paying the maintenance fees on the claims that are listed and included with this letter. The fees total \$1260.00

I wish to pay them in the following manner:

1. I have a DDA account; the account number is 12159. There is a total of \$397.40 in this account. I wish to use the total funds in this account to apply toward these fees. When these funds are withdrawn, I request that the account be closed.
2. I have purchased a cashiers check for \$862.60 to apply to the balance of the fees owed.
3. \$1260.00 Total Fees Due  
397.40 From DDA Account # 12159  
862.60 Cashiers Check  
\$1260.00 Total Paid

My phone number is 928 427 0011 if there are any questions. My fax number is 928 427 0440 if you wish to fax me a receipt and closing statement for my DDA account.

Thank you, again, for explaining to me how to properly do this transaction.

Sincerely,



Elinor L Loftin

P O Box 1341

Congress, AZ 85332-1341

RECEIVED  
B.L.M. AZ STATE OFFICE  
2009 AUG 28 P 1:39  
PHOENIX, AZ

AMC 396381  
AMC 396401

ENTERED  
SEP 14 2009  
271

**MAINTENANCE FEE PAYMENT**

Claimant Name: Southwest Mineral / Tahara Brown

Address: P.O. Box 800

City: Congress State: AZ Zip: 85332

Telephone: 219-776-4653

E-mail address: \_\_\_\_\_

Signature: Tahara Brown

Check here if this is a change of address.

RECEIVED  
BLM, AZ STATE OFFICE  
PHOENIX, AZ  
2009 AUG 28 P 1:39  
BLM  
Date  
Stamp

LINE NO.	AMC NUMBER	CLAIM/SITE NAME	COUNTY RECORDER DATA (If available)	TWP	RNG	SEC
✓ 1	396402	Eastern Sun	B4661 P187	10N	5W	36
2	396407	Western Sun 1	B4661 P184	10N	4W	30
✓ 3	396408	Western Sun 2	B4661 P182	10N	4W	31
4	396409	Western Sun 3	B4661 P183	10N	4W	31
5	396406	Sunrise	B4661 P188	10N	4W	30
✓ 6	396404	JB	B4661 P186	10N	5W	35
7	396405	JB20	B4661 P185	10N	5W	35
✓ 8	396381	Desert Special 1	B4658 P894	10N	5W	36
✓ 9	396401	Desert Special 2	B4661 P189	10N	5W	36
10						

List additional claims on Form MCF114.

Bureau of Land Management  
Arizona State Office  
[www.az.blm.gov](http://www.az.blm.gov)

No. of Claims: 9 x \$140. = \$1,260.  
 Check No: MO Init. SPK  
 Receipt No.: 1990811 / 1990881  
 For BLM Use Only

Form: MCF112  
Revised July 2005

This form is available from the Arizona Department of Mines and Mineral Resources and may be reproduced.



United States Department of the Interior  
 Bureau of Land Management  
 BUSINESS & SUPPORT SVCS DIV  
 ONE N CENTRAL AVE SUITE 800  
 PHOENIX, AZ 85004 -4427  
 Phone: (602) 417-9200

Receipt

No: 1990871

<b>Transaction #:</b> 2055086	
<b>Date of Transaction:</b> 08/28/2009	
<b>CUSTOMER:</b>	ELINOR LOFTIN PO BOX 1341 CONGRESS,AZ 85332-1341 US

LINE #	QTY	DESCRIPTION	REMARKS	UNIT PRICE	TOTAL
1	1.00	LOCATABLE MINERALS / MINING CLAIMS-NOT NEW-UNADJUD,ONE AUTH NO. ONLY / MINING CLAIM MONEY RECEIVED CASES: AMC396402/\$397.40	MAINT 2010	- n/a -	397.40
<b>TOTAL:</b>					<b>\$397.40</b>

PAYMENT INFORMATION					
1	AMOUNT:	397.40	POSTMARKED:	N/A	
	TYPE:	DDA	RECEIVED:	08/28/2009	
	DDA NO:	12159			
	BALANCE:	0			
	NAME:	- unknown -			

REMARKS

This receipt was generated by the automated BLM Collections and Billing System and is a paper representation of a portion of the official electronic record contained therein.

**United States Department of the Interior**  
**Bureau of Land Management**  
 BUSINESS & SUPPORT SVCS DIV  
 ONE N CENTRAL AVE SUITE 800  
 PHOENIX, AZ 85004 -4427  
 Phone: (602) 417-9200

Receipt

No: 1990881

<b>Transaction #:</b> 2055100	
<b>Date of Transaction:</b> 08/28/2009	
<b>CUSTOMER:</b>	ELINOR LOFTIN PO BOX 800 CONGRESS, AZ 85332-0800 US

LINE #	QTY	DESCRIPTION	REMARKS	UNIT PRICE	TOTAL
1	1.00	LOCATABLE MINERALS / MINING CLAIMS-NOT NEW-UNADJUD, ONE AUTH NO. ONLY / MINING CLAIM MONEY RECEIVED CASES: AMC396402/\$862.60	MAINT 2010	- n/a -	862.60
<b>TOTAL:</b>					<b>\$862.60</b>

PAYMENT INFORMATION					
1	AMOUNT:	862.60	POSTMARKED:	N/A	
	TYPE:	CHECK	RECEIVED:	08/28/2009	
	CHECK NO:	9241402030			
	NAME:	LOFTIN, ELINOR PO BOX 800 CONGRESS AZ 85332-0800 US			

REMARKS
REFERENCE RECEIPT: 1990871.

This receipt was generated by the automated BLM Collections and Billing System and is a paper representation of a portion of the official electronic record contained therein.

**DEPARTMENT OF THE INTERIOR  
BUREAU OF LAND MANAGEMENT  
MINING CLAIMS**

Run Date/Time: 01/15/2010 06:11 AM

**(LIVE) Serial Register Page**

Page 1 of 1

**01 10-21-1976;090STAT0090;43USC1744**  
**Case Type 384201: PLACER CLAIM**  
**Claim Name: DESERT SPECIAL 2**  
**Commodity :**  
**Case Disposition: ACTIVE**

**Serial Number  
AMC396401  
Lead File Number  
AMC396401**

Name & Address	Int Rel	% Interest
BROWN TAHARA PO BOX 800 CONGRESS, AZ 85332-0800	CLAIMANT	0.0000000

Mer Twp Rng Sec	Quadrant	District/Resource	County
14 0100N 0050W 036	NE SE	HASSAYAMPA FIELD OFFICE	YAVAPAI

Act Date	Code	Action	Action Remarks	Receipt Number
02/18/2009	403	LOCATION DATE		
04/07/2009	395	RECORDATION NOTICE RECD	1	1899316
08/28/2009	682	MAINTENANCE FEE/\$140	2010	1990871
04/07/2009	484	LOCATION YEAR / MAINTENANCE 2009		1899316
04/07/2009	501	ACCT ADV IN LEAD FILE	AMC396401;	

Line Nr Remarks

---

NO WARRANTY IS MADE BY BLM  
FOR USE OF THE DATA FOR  
PURPOSES NOT INTENDED BY BLM

**NOTICE!!**

**These documents have been scanned!**

**Do not place un-scanned documents beneath this notice!**

**Do not remove this notice from this file!**

GPO Jacket No. 560-102  
Print Order 61540  
Rise Business Services, LLC  
Job=AZ15 5/20/2019



Box Number= AZ15072



Claim Begin-End: AMC396401-AMC396409

5 Miscellaneous



AZ15072-2

AMC396394-AMC396736

11/6/2014

PARTMENT OF THE INTERIOR Mail - Jirak Group L

AMC 377224

389103

Brown, Pauline <paulinebrown@blm.gov>

396381

396401



# Jirak Group LLC Claims

4 messages

Elly Loftin <ellyl@live.com>

Thu, Nov 6, 2014 at 9:45 AM

To: "paulinebrown@blm.gov" <paulinebrown@blm.gov>

Hello Pauline, It was a pleasure speaking with you YESTERDAY. You were very helpful to me and I am grateful. As per our conversation, Here is my address change and my claims information.

First of all my address change please change my mailing address to:

Elinor Loftin  
1410 62nd Ave East; Apt 202  
Fife, WA 98424

ADDRESS CHANGE

The claims that are owned by me or my LLC are:

- 1. DESERT SPECIAL 1 - AMC396381 - 20.66 ACRES
- 2. DESERT SPECIAL 2 - AMC396401 - 17 ACRES
- 3. EASTERN SUN - AMC396402 - 32 ACRES
- 4. JB - AMC396404 - 136 ACRES
- 5. JB20 - AMC396405 - 57 ACRES
- 6. RICH HILL PLACER - AMC377227 - 40 ACRES
- 7. RINCON RIDGE 1 - AMC389104 - 40 ACRES
- 8. RINCON RIDGE 2 - AMC389105 - 40 ACRES
- 9. SUNRISE - AMC396406 - 34 ACRES

Thank you for your assistance, you were very helpful to me, as was Mr. Ebert.

Sincerely,  
Elinor Loftin

Brown, Pauline <paulinebrown@blm.gov>

Thu, Nov 6, 2014 at 11:19 AM

To: Elly Loftin <ellyl@live.com>

Good Morning,

Is it my understanding that the ADDRESS CHANGE is for **JIRAK GROUP, LLC**?

What address is JIRAK GROUP, LLC currently utilizing? I ask this because I have a couple of address listings in our database under JIRAK.

As discussed yesterday, JB and JB20 are listed as closed claims; also, per our records (database), Eastern Sun is listed as a 40 acre claim.

ENTERED  
NOV 07 2014  
BY: *[Signature]*

11/6/2014

DEPARTMENT OF THE INTERIOR Mail - Jirak Claims

You should be receiving two separate Decision letters for RINCON RIDGE 1 and 2 [AMC389104-105], since we received an unacceptable waiver for both claims.

Glad to be of help,

PAULINE BROWN  
LAND LAW EXAMINER  
BUREAU OF LAND MANAGEMENT  
ARIZONA STATE OFFICE  
ONE NORTH CENTRAL AVE, STE 800  
PHOENIX, AZ 85004-4427  
OFFICE: (602) 417-9360  
FAX: (602) 417-9454  
paulinebrown@blm.gov

On Thu, Nov 6, 2014 at 9:45 AM, Elly Loftin <ellyl@live.com> wrote:

Hello Pauline, It was a pleasure speaking with you YESTERDAY. You were very helpful to me and I am grateful.

As per our conversation, Here is my address change and my claims information.

First of all my address change please change my mailing address to:

Elinor Loftin  
1410 62nd Ave East; Apt 202  
Fife, WA 98424

The claims that are owned by me or my LLC are:

1. DESERT SPECIAL 1 - AMC396381 - 20.66 ACRES
2. DESERT SPECIAL 2 - AMC396401 - 17 ACRES
3. EASTERN SUN - AMC396402 - 32 ACRES
4. JB - AMC396404 - 136 ACRES
5. JB20 - AMC396405 - 57 ACRES
6. RICH HILL PLACER - AMC377227 - 40 ACRES
7. RINCON RIDGE 1 - AMC389104 - 40 ACRES
8. RINCON RIDGE 2 - AMC389105 - 40 ACRES
9. SUNRISE - AMC396406 - 34 ACRES

Thank you for your assistance, you were very helpful to me, as was Mr. Ebert.

Sincerely,  
Elinor Loftin

Elly Loftin <ellyl@live.com>

Thu, Nov 6, 2014 at 4:07 PM

To: "paulinebrown@blm.gov" <paulinebrown@blm.gov>

Hello Pauline,

I am sorry that I created some confusion over the address. It should read as follows:

JIRAK GROUP, LLC  
c/o Elinor Loftin  
1410 62nd Avenue East; Apt 202  
Fife, WA 98424

*Update Address*

The old address for Jirak Group, LLC is as follows:

JIRAK GROUP, LLC  
11012 Canyon Road East  
Suite 8; PMB 118  
Puyallup, WA 98373

The Eastern Sun is truly a 32 acre parcel, but please notice that I changed it to 40 in keeping with your records.

I hope I straightened this out.

Sincerely,  
Elly Loftin

Sent from Windows Mail

**From:** paulinebrown@blm.gov  
**Sent:** Thursday, November 6, 2014 10:19 AM  
**To:** Elly Loftin

[Quoted text hidden]

[Quoted text hidden]

[Quoted text hidden]

[Quoted text hidden]

3. EASTERN SUN - AMC396402 - 40 ACRES
4. JB - AMC396404 - 136 ACRES
5. JB20 - AMC396405 - 57 ACRES
6. RICH HILL PLACER - AMC377227 - 40 ACRES
7. RINCON RIDGE 1 - AMC389104 - 40 ACRES
8. RINCON RIDGE 2 - AMC389105 - 40 ACRES
9. SUNRISE - AMC396406 - 34 ACRES

Thank you for your assistance, you were very helpful to me, as was Mr. Ebert.

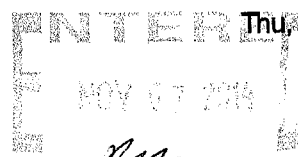
Sincerely,  
Elinor Loftin

---

**Brown, Pauline** <paulinebrown@blm.gov>  
To: Elly Loftin <ellyl@live.com>

Thank you Miss,

Have a nice week-end, I will be out of the office until next week Wednesday, if all goes well.



Thu, Nov 6, 2014 at 4:46 PM

**PAULINE BROWN**  
**LAND LAW EXAMINER**  
**BUREAU OF LAND MANAGEMENT**  
**ARIZONA STATE OFFICE**  
**ONE NORTH CENTRAL AVE, STE 800**  
**PHOENIX, AZ 85004-4427**

OFFICE: (602) 417-9380

FAX: (602) 417-9454

paulinebrown@blm.gov

[Quoted text hidden]



RECEIVED  
CLM AZ STATE OFFICE  
2014 JUL 17 P 3  
PHOENIX, ARIZONA

Official Business  
Penalty for Private Use \$300

STATES  
OF THE INTERIOR  
Land Management  
State Office  
1616 North Central Avenue, Suite 800  
Phoenix, Arizona 85004

# Department of the Interior

## BUREAU OF LAND MANAGEMENT

State Office  
1616 North Central Avenue, Suite 800  
Phoenix, Arizona 85004-4427  
blm.gov/az/

11 2014




*Address Update*  
*Info*  
AMC 377224  
389103 PB  
396381  
396401

REQUESTED NO. 7013 2250 0000 8720 7651

OFFICE

This Notice Affects Those Claims  
Shown in the Block Below.



CERTIFIED MAIL

JIRAK GROUP, LLC  
PO BOX 1341  
CONGRESS AZ 85332-1341

85332-1341

### Placer Mining Claims Requirements

The State Office received a conveyance document  
affecting the following placer mining claims.

The claims are being  
originally located the claims.

A claimant is allowed to hold a maximum of 20 acres per  
claimant. A claimant may transfer, sell, or otherwise convey an  
EQUAL or greater number of mining claims if (a) you must  
obtain the consent of all other claimants; or (b) upon notice from BLM,  
in writing, so that you meet the 20-acre per locator



UNITED STATES POSTAGE  
02 1M  
0004208279  
JUL 14 2014  
MAILED FROM ZIP CODE 85004  
PENALTY FOR  
PRIVATE USE \$300  
\$06.690  
FIRST CLASS  
U.S. OFFICIAL MAIL

FORWARD TIME EXP 100931510007/15/14  
JIRAK GROUP LLC RTN TO SEND  
11012 CANYON RD E STE 8  
PUYALLUP WA 98373-3002

RETURN TO SENDER

THE BLM IS therefore requiring that an amendment be filed for each claim listed above, in  
accordance with 43 CFR 3833.33, reducing the claims acreage to meet the 20-acre per claimant  
limit, as is authorized by law; or submit appropriate documentation supporting that there was a

**DEPARTMENT OF THE INTERIOR  
BUREAU OF LAND MANAGEMENT  
MINING CLAIMS**

**MC Customer Information - With Serial No. and Acreage  
ACTIVE, CLOSED CLAIMS**

Admin State: AZ

Geo State: AZ

**JIRAK GROUP LLC  
11012 CANYON RD E STE 8  
PUYALLUP, WA 98373-3002**

CUSTOMER ID: 2294607

<u>Serial No.</u>	<u>Claim Name/Number</u>	<u>Acreage</u>	<u>Casetype</u>	<u>Disposition</u>
AMC377227 ✓	RICH HILL	40.000	PLACER CLAIM	ACTIVE
AMC389104 ✓	RINCON RIDGE 1 ✓	40.000	PLACER CLAIM	ACTIVE
AMC389105 ✓	RINCON RIDGE 2 ✓	40.000	PLACER CLAIM	ACTIVE
AMC396381 ✓	DESERT SPECIAL 1 ✓	20.660	LODE CLAIM	ACTIVE
AMC396401 ✓	DESERT SPECIAL 2 ✓	17.100	PLACER CLAIM	ACTIVE
AMC396402 ✓	EASTERN SUN ✓	40.000	PLACER CLAIM	ACTIVE
AMC396406 ✓	SUNRISE	34.000	PLACER CLAIM	ACTIVE

Number of ACTIVE cases: 7

AMC382763	GOLD VALLEY 4	40.000	PLACER CLAIM	CLOSED
AMC389713	GOLD CREEK 1	40.000	PLACER CLAIM	CLOSED
AMC389714	GOLD CREEK 2	40.000	PLACER CLAIM	CLOSED
AMC389715	GOLD DAY	40.000	PLACER CLAIM	CLOSED
AMC389716	GOLD PEAK 1	40.000	PLACER CLAIM	CLOSED
AMC389717	GOLD PEAK 2	40.000	PLACER CLAIM	CLOSED
AMC390968	GOLD FIELD	40.000	PLACER CLAIM	CLOSED
AMC390971	GOLD RIVER	40.000	PLACER CLAIM	CLOSED
AMC390977	YELLOW GLOW	40.000	PLACER CLAIM	CLOSED
AMC390978	YELLOW ROCK	40.000	PLACER CLAIM	CLOSED
AMC395712	BISHOP	40.000	PLACER CLAIM	CLOSED
AMC395714	GOLD WASH	40.000	PLACER CLAIM	CLOSED
AMC395716	KNIGHT	40.000	PLACER CLAIM	CLOSED
AMC395717	PAWN	40.000	PLACER CLAIM	CLOSED
AMC395719	ROOK	40.000	PLACER CLAIM	CLOSED
AMC395720	SUNNY SIDE	40.000	PLACER CLAIM	CLOSED
AMC396404 ✓	JB ✓	136.000	PLACER CLAIM	CLOSED
AMC396405 ✓	JB20 ✓	57.270	PLACER CLAIM	CLOSED

Number of CLOSED cases: 18

**NOTICE!!**

**These documents have been scanned!**

**Do not place un-scanned documents beneath this notice!**

**Do not remove this notice from this file!**

GPO Jacket No. 560-102  
Print Order 61540  
Rise Business Services, LLC  
Job=AZ15 5/20/2019



Box Number= AZ15072



Claim Begin-End: AMC396401-AMC396409

6 Location Notices-Amendments and Supporting Documents



AZ15072-2

AMC396394-AMC396736

MINING CLAIM STATUS REPORT

MTP CHECKED BY VMC  
GEO CHECKED BY VMC

DATA ENTRY \_\_\_\_\_

LEAD SERIAL NO. AMC 396401 THROUGH AMC 396409

# <u>4</u>	LODE	LOCATION FEE @ \$30 =	\$ <u>270-</u>
# <u>1</u>	PLACER	PROCESSING FEE @ \$15 =	\$ <u>135-</u>
# <u>4</u>	ASSOCIATION PL	MAINTENANCE FEE @ \$125 =	\$ <u>1,125-</u>
# _____	MILL SITE	OVERAGE	\$ _____
# _____	TUNNEL SITE	SHORTAGE	\$ _____
		OTHER FEES	\$ _____
	ENOUGH LOCATORS	TOTAL	\$ <u>1,530-</u>
	YES [ ] NO [ ]		

OVER-THE-COUNTER [  ] MAIL [ ] TIMELY FILED: YES [  ] NO [ ]

LEGAL DESCRIPTION: T 10N R 5W SEC 35, 36  
 T 10N R 4W SEC 30, 31  
 T \_\_\_\_\_ R \_\_\_\_\_ SEC \_\_\_\_\_  
 T \_\_\_\_\_ R \_\_\_\_\_ SEC \_\_\_\_\_

BLM [  ] FOREST SERVICE [  ] Tonto SUBJ TO PL 359: YES [ ] NO [ ]

WILDERNESS AREA: NO [  ] YES [ ]

SPLIT ESTATE: SX [ ] PX [ ] SRHA [ ] OTHER [ ] \_\_\_\_\_ N/A [ ]  
 PROPER NOTICE FILED IF LOCATED ON SRHA LANDS-YES [ ] NO [ ] N/A [ ]

RECONVEYED MINERALS ON BLM LANDS REQUIRE OPENING ORDERS  
 FROM 1944 TO 1993. OPEN TO ENTRY ON: \_\_\_\_\_ N/A [ ]

COMMENTS/STATUS: VOID [ ] PARTIALLY VOID [ ] PVT MINERALS [ ]  
 WITHDRAWN LANDS [ ] OTHER [ ] \_\_\_\_\_

# 1899316  
 \_\_\_\_\_  
 \_\_\_\_\_  
 \_\_\_\_\_  
 \_\_\_\_\_  
 \_\_\_\_\_

Claimant acknowledges that portions of the following claim(s) site(s) may be void or voidable. \_\_\_\_\_

Signature of claimant \_\_\_\_\_  
 FINAL ADJUDICATION S DATE 2/8/2010

ENTERED INTO COMPUTER  
6/1/09 Dgg

When Recorded, return to:  
Tahara Brown  
P.O. Box 942  
Yarnell, AZ, 85362

**LOCATION NOTICE FOR PLACER MINING CLAIM**

NOTICE IS HEREBY GIVEN that the DESERT SPECIAL 2  
\_\_\_\_\_ placer mining claim has been located by  
Tahara Brown whose current mailing  
address is P.O. Box 942, Yarnell, AZ, 85362

RECEIVED  
BLM, AZ STATE OFFICE  
2009 APR -7 A 11:49  
PHOENIX, AZ  
BLM  
Date  
Stamp

The general course of this claim is South to North, irregular rect. and it is situated in  
Yavapai  
County, Arizona.

This claim is 1509 feet in length and 618 feet in width. This claim runs from the  
location monument on which this location notice is posted approximately 1509 feet in a North 0°  
direction to the North end line (corner 2), then 618' W270° (Corner 3), then 885' SE170° (Corner 4), then  
292' E95° (Corner 5), then 609' S180° (Corner 6), then 180' E90° to the point of beginning (Corner 1).  
This claim is marked by six monuments, one at each corner of the claim.

The location monument on which this notice is posted is situated within Section 36, Township  
10 N, Range 5 W, Gila Salt River Base and Meridian, Arizona. This claim encompasses  
portions of the following legal subdivision(s) if located by legal subdivision or the following quarter section (s),  
section (s), Township (s) and Range (s) NE1/4 and SE1/4 Sec. 36 T10N R5W

\_\_\_\_\_, Gila Salt River Base and Meridian, Arizona.

The locality of this claim with reference to some natural object or permanent monument and additional  
information (if any) concerning its locality are as follows: The SE Corner of the claims is 4138' East and 2631'  
North of the USGLO Survey Stake Stamped "T10N R5W S35, S36, S2, S1 T9N 1916"

DATED AND POSTED on the ground this 18th day of February, 2009.

LOCATOR (s) Tahara Brown  
Tahara Brown

Form MCF102  
Revised July 2005

This form is available from the Arizona Department of Mines & Mineral Resources and may be reproduced.

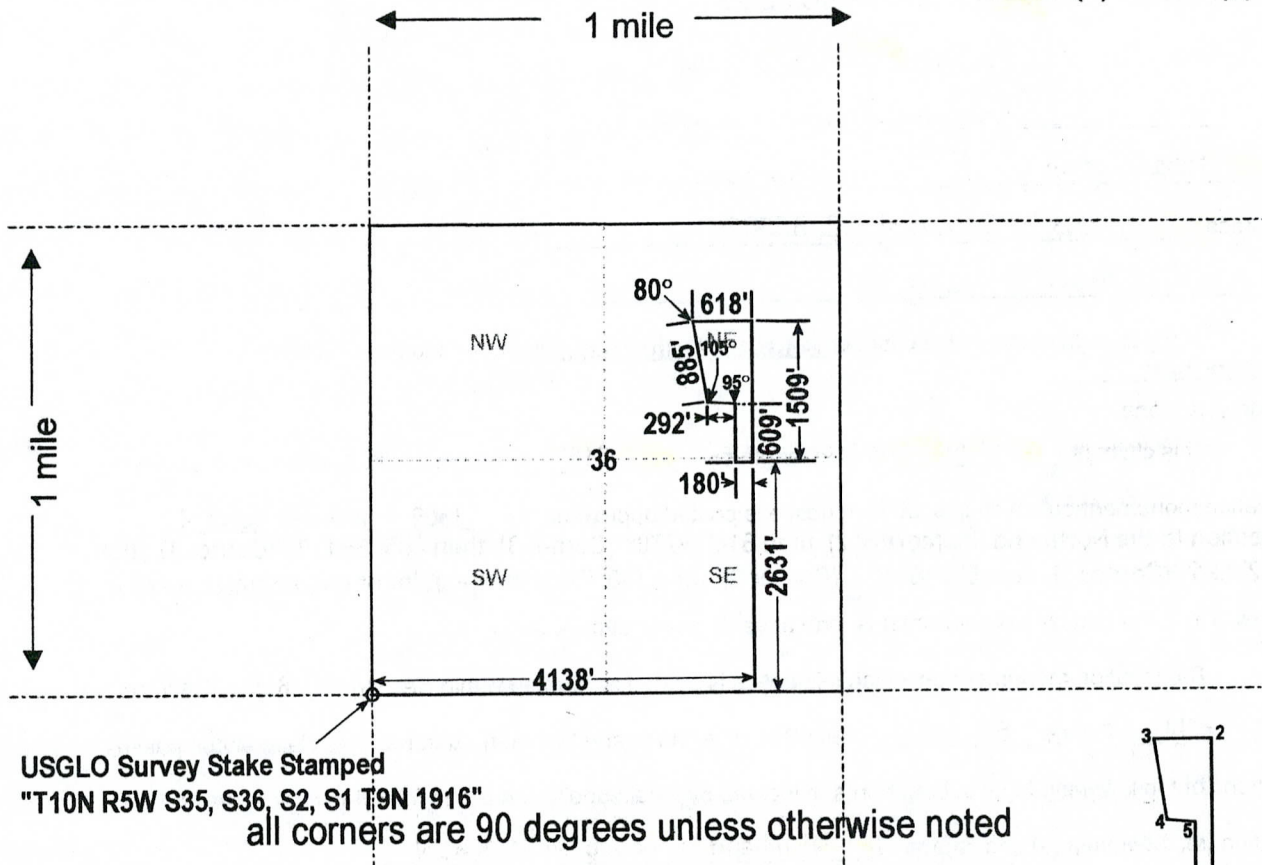
156 acres

AMC 396401

The boundaries of this claim exclude any patented, private, state land, or any other legally staked and maintained mining claim filed prior to this claim.

**MINING CLAIM MAP**

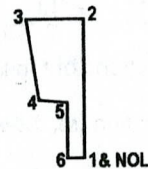
Lode ( ) Placer (X)



Scale : 1" = 2000 feet



**Corner Sequence Diagram**



1. The above map depicts the DESERT SPECIAL 2 mining claim, which is located in Section (s) 36, Township 10 N, Range 5 W, Gila and Salt River Base and Meridian, Yavapai County, Arizona.

2. The type of corner and location monuments used are as follows: 5' tall PVC w/ aluminum name tag

3. The bearings and distances in degrees and feet between claim corners are as depicted on the map.

**Form MCF100a**  
Revised July 2005

**AMC 335268 Sleeping Beauty Book 3127 Page 749**

The claim(AMC 335268) was “relocated“, and not amendable because the original claim (AMC 37590) was abandon and voided by BLM on 8/31/1995. In relocating the claim on 9/1/1995 it must be recorded within 90 day(ARS 27-203). It was not recorded until 12/19/1995.

**ARS 27-206** Relocation of a claim shall be made in the same manner as other locations.

When filing new paperwork, the claimant should have filed it as a new location because the exterior dimensions changed.

AMC 396401

RECEIVED  
B.L.M. AZ STATE OFFICE

2009 APR -7 A 11: 50

PHOENIX, AZ

When recorded, mail to:

Name: NICK KEPERS

Address: 5744 N 61 DR.

City/State/Zip Code: GLENDALE ARIZ

85301



INSTRUMENT # 9565776  
OFFICIAL RECORDS OF  
YAVAPAI COUNTY  
MARGO W. CARSON  
REQUEST OF:

NICK KEPERS  
DATE: 12/19/95 TIME: 11:30  
FEE 5.00 SC: 4.00 FT:  
BOOK 3127 PAGE 749 PAGES: 003



APR 3 5 57 6A 11: 50

RECEIVED  
BLM, AZ STATE OFFICE

Space above this line for Recorder's use

### NOTICE OF MINING CLAIM

1. TYPE OF NOTICE:  Location  Amendment  Relocation
2. TYPE OF CLAIM:  Placer  Lode  Millsite  Tunnelsite
3. The name and address of the Locator is  
Name: NICK F KEPERS  
Address: 5744 N 61 DR  
City/State/Zip Code: GLENDALE ARIZ
4. The name of the claim is SLEEPING BEAUTY (AMC 37590)
5. The date of the location is 9-1-95
6. The claim is 1500 feet long and 1000 feet wide. The distance from the location monument to each end of the claim is 500 feet in a SOUTHERLY direction and 1000 feet in a NORTHERLY direction.
7. The general course of the claim is from the SOUTH to the NORTH
8. The location of the claim is in Section 36, Township 10N, Range 5W (JOINED AT WESTERN BOUNDARY OF HELEN MORRIS PAT 2200) GHA & SAN RIVER Base and Meridian, WEBER Mining District, YAVAPAI County, State of ARIZONA.
9. If amending or relocating, the previous claim name was SLEEPING BEAUTY recorded in Docket (Book) 1199 page(s) 427 WEBER Mining District, YAVAPAI State of ARIZONA.
10. The location of the claim with reference to a natural object or permanent monument is JOINED AT WESTERN BOUNDARY OF HELEN MORRIS CLAIM PAT 2200 APP 3400 FT EAST OF STATION

Dated: 9-1-95

Nick Kepers  
Signature  
5744 N 61 DR  
Address  
GLENDALE ARIZ 85301  
City/State/Zip

AMC 396401





MAP OF MINING CLAIM LOCATION

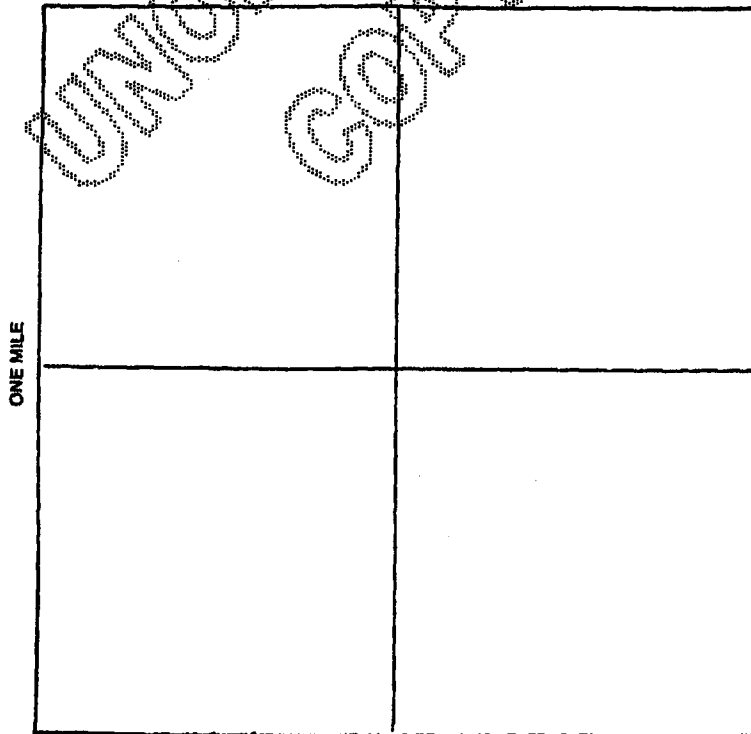
1. The name of the claim is SLEEPING BEAUTY
2. The SOUTHEAST corner of the claim is 400 feet in a NORTHERLY direction to a survey monument or permanent natural object described as CORNER #1  
GOLD KING PAT CLAIM 2200
3. The type of location monument is A STONE MONUMENT  
The type of corner end monuments are STONE
4. The bearing and distance between the corners of the claim are beginning at the SOUTHEAST corner of the claim, 1500 feet in a NORTHERLY direction to the NORTHEAST corner, then 600 feet in a WESTERLY direction to the NORTHWEST corner, then 1500 feet in a SOUTHERLY direction to the SOUTHWEST corner, then 1000 feet in a EASTERLY direction to the point of beginning.

One Inch = One thousand feet

MAP

North Arrow

ONE MILE



HC 335268  
PHOENIX, AZ

2009 APR -7 A 11: 50

B.L.M. AZ STATE OFFICE

AMC 396401

Section 36 <sup>SOUTH 1/4 QTR</sup> Range 5W Township 10N  
GILA & SALT RIVER Base and Meridian.  
 Dated: 9-13-93 Signature [Handwritten Signature]

I do hereby certify that the within instrument was filed and recorded at the request of Nick F. Kepers on FEB 23 79 4:30 AM at 1199 Book 427-428 Official Records Page

Records of Yavapai County, Arizona. WITNESS my hand and official seal the day and year first above written.

AMC (SHERIFF) County Recorder  
James J. [Signature] Deputy  
**Notice of Mining Location**  
LODE CLAIM

TO ALL WHOM IT MAY CONCERN

This Mining Claim, the name of which is the Sleeping Beauty Mining Claim, situate on land belonging to the United States of America, and in which there are valuable mineral deposits, was entered upon and located for the purpose of exploration and purchase by Nick Kepers & ALLEN WITKOFF Citizens of The United States

(Locator must insert either "A Citizen of the United States" or "Who has declared his intention to become a Citizen of the United States.") the undersigned, on the 2 day of February, 1979

The length of this claim is 1100 feet and width of claim 300 feet in a North & South direction and 150 feet in a North direction from the center of the discovery shaft at which this notice is posted, lengthwise of the claim together with 150 feet in width of the surface bounds on each side of the center of said claim. The general course of the lode deposit and premises is from the South to the North

The claim is situated and located in the 36th Section 36T 10 North Mining District, in Yavapai county in the State of Arizona, about one half mile in a East direction from Stanton, Arizona & County Road

The surface boundaries of the claim are marked upon the ground as follows:

Beginning at End Monument 150 Feet South of the North West Corner of the Helen Morris Claim at a point in a South direction 200 feet from the discovery shaft (at which this notice is posted), being in the center of the 300 Ft. Width of the East end line of said claim; thence 150 feet to a South Direction, being the South east corner of said claim; thence 1100 feet to a West Direction being at the South-west corner of said claim; thence 150 feet to a Monument at the center of the West end of this claim; thence 150 feet to a Monument, being at the Northwest corner of said claim; thence 1100 feet to a East Direction at the North East corner of said claim; thence 150 feet to the place of beginning.

Dated and posted on the ground this 14th day of February, 1979

Daurie Willett Allen Wilkoff  
Donita [Signature] Nick F. Kepers  
Witness Locator(s)

STATE OF ARIZONA } BOOK 1199 PAGE 427  
COUNTY OF \_\_\_\_\_

I hereby certify that the within instrument was filed and recorded at request of \_\_\_\_\_

Nick F. Kepers  
on 5744 N. 61st DR. at  
Glendale, AZ 85301

Page \_\_\_\_\_

Witness my hand and official seal the day and year aforesaid.

County Recorder.  
By \_\_\_\_\_ Deputy Recorder.

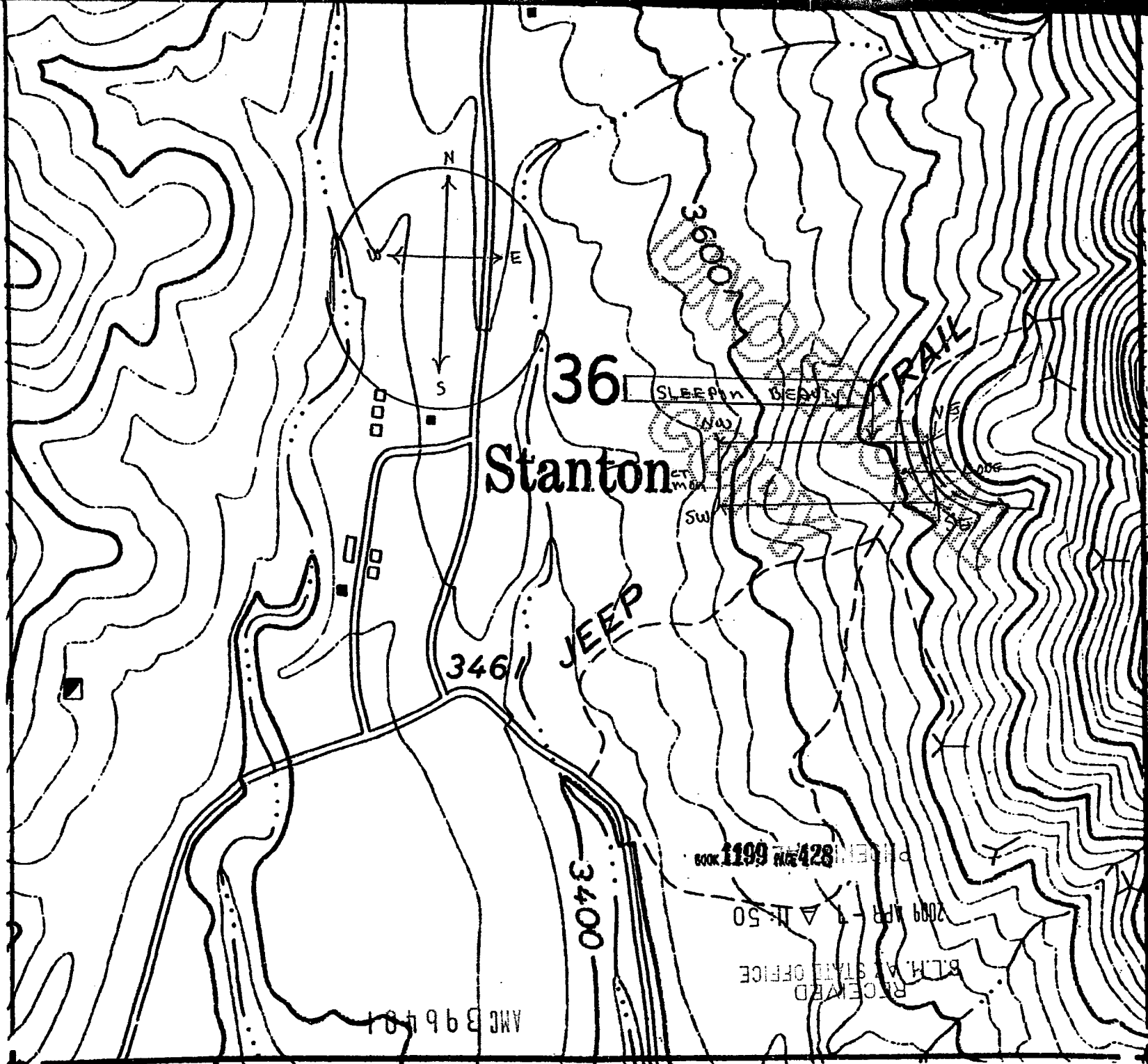
Indexed	Photostat Compared	Blotted
---------	--------------------	---------

Fee \$1.00

B.L.M. AZ STATE OFFICE

2009 APR - 7 AM 11:50

AMC 396401



**DEPARTMENT OF THE INTERIOR  
BUREAU OF LAND MANAGEMENT  
MINING CLAIMS  
(MASS) Serial Register Page**

RunDate/Time: 04/05/09 10:53 AM

Page: 1 of 1

**01 05-10-1872;017STAT0091;30USC26,28,34**  
**Case Type 384101: LODE CLAIM**  
**Commodity:**  
**Claim Name: SLEEPING BEAUTY**  
**Case Disposition: CLOSED**

Serial Number  
AMC37590

Name & Address	Int Rel	% Interest
KEPERS NICK 10815 N 127TH AVE EL MIRAGE, AZ 85335	CLAIMANT	0.00
WITTLIFF ALLEN 10804 N 47TH AVE GLENDALE, AZ 85304	CLAIMANT	0.00
County/State	District	
YAVAPAI County, AZ	HASSAYAMPA FIELD OFFICE	

Mer	Twp	Rng	Sec	Subdivision
14	0100N	0050W	036	SE

Act Date	Code	Action Text	Action Remarks	Receipt Number
02/07/1979	403	LOCATION DATE		
03/23/1979	395	RECORDATION NOTICE RECD		
08/31/1994	483	SMALL MINER CERT FILED	1995	
12/15/1994	480	EVID OF ASSMT FILED	1994	
08/31/1993	482	MAINTENANCE FEE/\$100	1994	
08/31/1993	482	MAINTENANCE FEE/\$100	1993;RECEIPT 2025919	
12/24/1992	480	EVID OF ASSMT FILED	1992	
10/19/2005	163	CASE SENT TO NARA	LOS/049-05-0011;	
10/19/2005	164	FRC RETRIEVAL NUMBERS	2-22/41051140;	
05/23/1996	393	DECISION ISSUED		
08/31/1995	631	ABANDONMENT CLAIM VOID		
12/15/1994	113	ADDITIONAL INFO RECEIVED	RECEIPT 2103346	
09/14/1993	635	AMENDED LOCATION FILED	NO CHG	
10/07/1988	669	LAND STATUS CHECKED		
02/07/1979	501	ACCT ADV IN LEAD FILE	37590	
02/23/1979	404	COUNTY RECORDATION	0;1199;427	

Line Nr	Remarks

RECEIVED  
BLM, AZ STATE OFFICE  
2009 APR -7 A 11:50  
PHOENIX, AZ

AMC 396401

**Title 43 Chapter II Section 3833.21 D**

You may not amend a Notice or Certificate to--

3) Change the type of claim or site (i.e. placer to lode)

**ARS 27-202C**

The notice may be amended at any time and the monument changed to correspond with the amended location, but no change shall be made which will interfere with the rights of others. If such amendment changes the exterior boundaries of the claim, a new or amended map, plat or sketch shall be recorded pursuant to Section 27-203 showing such change.

**ARS 27-203**

C. The plat or map of any claim shall contain the following information:

2. Whether the claim is a lode, placer, or mill site claim.

E. Failure to do all the things within the times and at the places specified in subsection A, B, C, and D shall be an abandonment of the claim, and all rights and claim of the locator shall be forfeited.

PHOENIX, AZ

2009 APR - 7 A 11: 50

RECEIVED  
B.L.M. AZ STATE OFFICE

AMC 396401

Fee
\$0
\$8
\$5
\$1
\$

Recorded at the request of: *Blm office*



B-4639 P-492  
Page: 1 of 4  
AMND 4282922

When Recorded, MAIL TO:

*Ray V. Collins  
P.O. Box 312  
Garnett, AZ  
85362*

Amendment

*Amending location mining claim  
originally recorded in book 4504  
Page 61 to correct the dimension and  
total acreage.*

*Original recording B-4504 P-61  
05/04/2001*

2009 APR -7 A 11: 50

RECEIVED  
BLM, AZ STATE OFFICE

AMC 396401



Amendment to Lode Claim  
AMC 384153

Case Type 384101 Lode Claim  
Claim Name "Down Under"

This description is a change in the dimensions of the map - to be 1500' x 600' as requested.

Beginning at the North West Corner of Jerome #3 (Patented Land) heading West 600ft. then South East 1500ft. to a BLM Survey Hub at the corner of the Mountain Claim (Patented Land) the N.W. Corner. then to a point of the intersection of the Mountain Claim & Jerome #3 line - then along the North West boundary of the Jerome #3 for 1500ft. to the beginning point. This being 600' x 1500' as requested - and containing approximately 20 Acres.

Ray V. Collins

PHOENIX, AZ  
2009 APR - 7 A 11: 50

RECEIVED  
B.L.M. AZ STATE OFFICE

AMC 396401





*Amendment to Original May Lode Claim #38453*

LOCATION NOTICE FOR LODE MINING CLAIM

NOTICE IS HEREBY GIVEN that the

*Down Under*

BLM  
Date  
Stamp

PHOENIX, AZ

2001  
APR - 7 A 11: 50

RECEIVED  
BLM, AZ STATE OFFICE

\_\_\_\_\_ lode mining claim has been located

by Ray V. Collins whose current mailing  
address is P.O. Box 312, 22492 S. ORT

Way - Yarnell, AZ 85362

The general course of this claim is N.W. to S.E. and it is situated in Section 36

YAVAPAI Co. County, Arizona. This claim is 1500 feet in length and 5455 feet in width. This claim runs

from the location monument on which this location notice is posted approximately 1500 feet in a

North direction to the South end line and 1500 feet in a West direction to the being

EAST end line. This claim is marked by six monuments, one at each corner and one at the center of each end line of the claim.

The location monument on which this notice is posted is situated within Section 36, Township 10

N, Range 5 W, Gila Salt River Base and Meridian, Arizona and this claim encompasses portions

of the following quarter section (s), section (s), Township (s) and Range (s) North East 1/4

section of section 36

Gila Salt River Base and Meridian, Arizona.

The locality of this claim with reference to some natural object or permanent monument and additional information

(if any) concerning its locality are as follows: Attached Description

DATED AND POSTED on the ground this 29 day of August, 2001

LOCATOR (s) \_\_\_\_\_

Form MCF100  
Revised July 2005

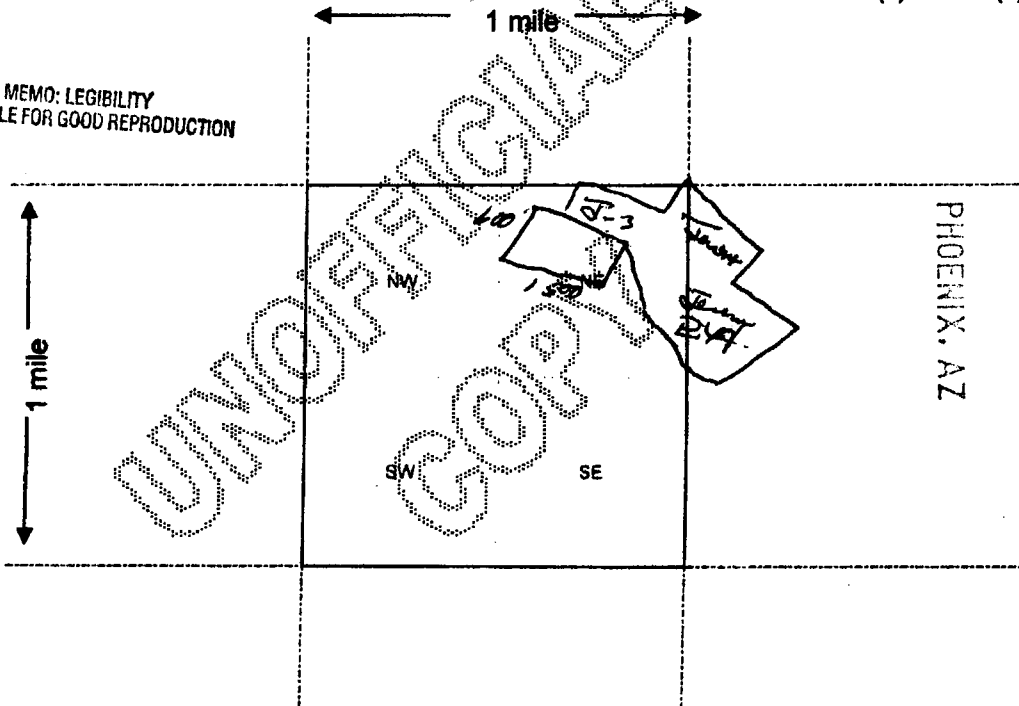
AMC 396401



**MINING CLAIM MAP**

Lode ( ) Placer ( )

RECORDERS MEMO: LEGIBILITY  
QUESTIONABLE FOR GOOD REPRODUCTION



2009 APR -7 A 11: 50

RECEIVED  
B.L.M. AZ STATE OFFICE

Scale: 1" = 2000 feet



1. The above map depicts the Down Under mining claim, which is located in Section (s) 36, Township 10 N, Range 5 W, Gila and Salt River Base and Meridian, YAVAPAI County, Arizona.
2. The type of corner and location monuments used are as follows: 5 Iron Stake mounted in 3' red pipe & 1 plastic cone
3. The bearings and distances in degrees and feet between claim corners are as depicted on the map.

Form MCF100a  
Revised July 2005

This form is available from the Arizona Department of Mines & Mineral Resources and may be reproduced.

AMC 396401

Mail To:  
\*See  
Below



FEE
\$5
\$5
\$5
\$1
\$14
6

LOCATION NOTICE FOR PLACER MINING CLAIM

NOTICE IS HEREBY GIVEN that the "Down Under" placer mining claim has been located by

\* John Anderson whose current mailing address is 860 Fair Road North West Deming, N.M. 88030

BLM  
Date  
Stamp

PHOENIX, AZ

2009 APR -7 A 11: 50

RECEIVED  
BLM, AZ STATE OFFICE

The general course of this claim is N-W. to S-E and it is situated in Sec 36 YAVAPAI CO County, Arizona. See attached description & map.

This claim is \_\_\_\_\_ feet in length and \_\_\_\_\_ feet in width. This claim runs from the location monument of which this location notice is posted approximately \_\_\_\_\_ feet in a \_\_\_\_\_ direction to the \_\_\_\_\_ end line and \_\_\_\_\_ feet in a \_\_\_\_\_ direction to the \_\_\_\_\_ end line.

This claim is marked by four monuments, one at each corner of the claim.

The location monument on which this notice is posted is situated within Section 36, Township 10 N, Range 5 W, Gila Salt River Base and Meridian, Arizona. This claim encompasses portions of the following legal subdivision(s) if located by legal subdivision or the following quarter section (s), section (s), Township (s) and Range (s) North E 1/4 Sec 36.

Gila Salt River Base and Meridian, Arizona.

The locality of this claim with reference to some natural object or permanent monument and additional information (if any) concerning its locality are as follows: See attached description of the boundaries & map of claim.

DATED AND POSTED on the ground this 4 day of MAY, 2007  
LOCATOR (s) Ray V. Collins for John Anderson

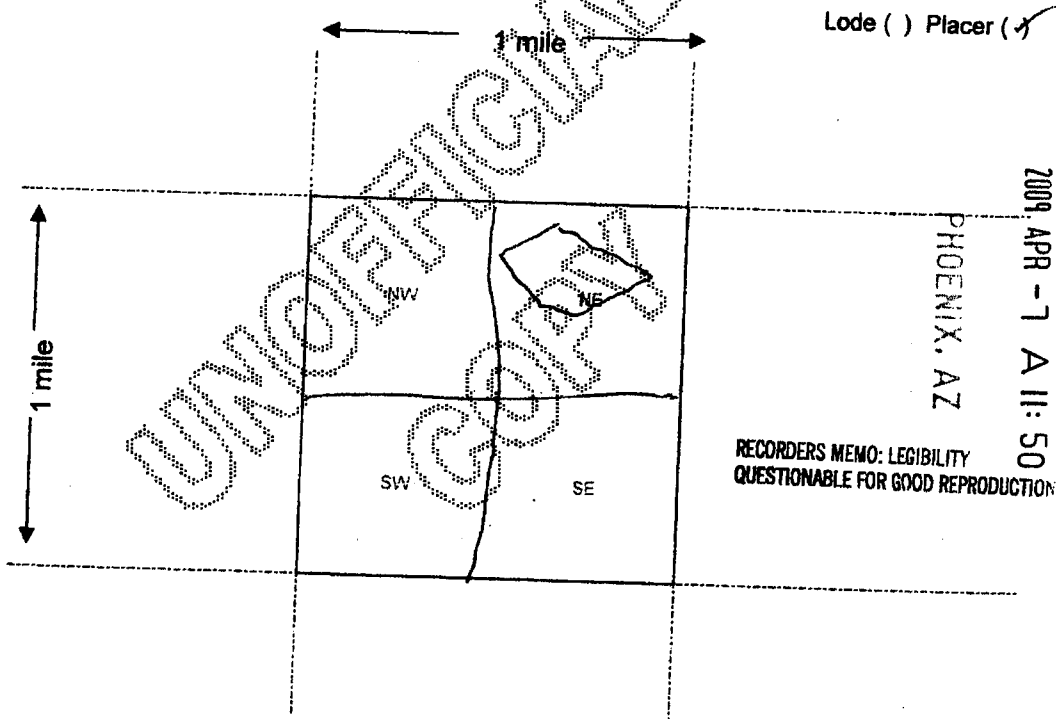
Form MCF102  
Revised July 2005

AMC 396401



MAP Attached

MINING CLAIM MAP



RECEIVED  
B.L.M. AZ STATE OFFICE

2009 APR -7 A 11:50

Scale: 1" = 2000 feet



1. The above map depicts the Down Under mining claim, which is located in Section (s) 36, Township 10 N, Range 5 W, Gila and Salt River Base and Meridian, YAVAPAI County, Arizona.
2. The type of corner and location monuments used are as follows: Iron stakes  
Rock monuments - Plastic Pipe.
3. The bearings and distances in degrees and feet between claim corners are as depicted on the map.

Form MCF100a  
Revised July 2005

This form is available from the Arizona Department of Mines & Mineral Resources and may be reproduced.

AMC 396401



T. 10N, R. 5W, G. 85RM

T. 10N, R.

R 5 West G 85 RM  
EAST 90° BLM

636'  
S 19° E A+T MAX  
S 54° E  
198'

882'

24 Club

Approx 21.60 Acres

RECORDERS MEMO: LEGIBILITY  
QUESTIONABLE FOR GOOD REPRODUCTION



RECEIVED  
B.L.M. AZ STATE OFFICE  
2009 APR -7 A 11: 50

ANL 396401



3 May 01

Ref: Filing Placer Claim  
Loc: BLM Land  
Stanton, AZ  
YAVAPAI, Co.  
T10N. R5W, G8S. R.M.  
N.E 1/4 section 36

RECORDERS MEMO: LEGIBILITY  
QUESTIONABLE FOR GOOD REPRODUCTION

PHOENIX, AZ

09 APR - 7 A 11: 50

RECEIVED  
B.L.M. AZ STATE OFFICE

This property is located east of  
Stanton and Stagecoach Rd. Beginning at  
An iron stake & BLM Survey marker identified  
As Jerome No. 3 Corner 4 (Northwest Corner)  
Patented Land - extending 982' 90" west  
and intersects with the McLENNAN Mine  
Claim (A5AX) now owned by Mr. John  
Anderson - thus going S 10° E AS to along  
the Anderson Claim 636' to a white  
post - (plastic) then S 34° EAST to a  
corner of the 24 Barred Club 198'  
then EAST 90° 600' along the 24th  
boundaries to a rock mound - the  
North West Corner of the Mountain. near  
(Patented Land) then S 73° 43' ~~east~~ east

AMC 396401

364' to the corner of the west  
side of the Jerome No 3 - An Ironstate -  
then heading N 25° 51' W A distance  
of 1120.42' to An ironstate a well  
the claim began at the N.W. corner  
#4 of the Jerome No 3. This ends  
North east corner of this claim  
called "Dawn Under".

Application for this claim is to  
be attached - And copies will be  
sent to the State BLM office  
in Phoenix AZ.

RECEIVED  
BLM, AZ STATE OFFICE

PHOENIX, AZ  
2009 APR -7 A 11:50

Ray Collins for

Mr. John Anderson

RECORDERS MEMO: LEGIBILITY  
QUESTIONABLE FOR GOOD REPRODUCTION



B-4504 P-61  
Page: 5 of 5  
NPL 4134105

AMC 396401

[Code of Federal Regulations]

[Title 43, Volume 2]

[Revised as of October 1, 2006]

From the U.S. Government Printing Office via GPO Access

[CITE: 43CFR3833]

[Page 813]

TITLE 43--PUBLIC LANDS: INTERIOR

CHAPTER II--BUREAU OF LAND MANAGEMENT, DEPARTMENT OF THE INTERIOR

PART 3833\_RECORDING MINING CLAIMS AND SITES--Table of Contents

Subpart B\_Amending Mining Claims and Sites

Sec. 3833.21 When may I amend a notice or certificate of location?

(a) You may amend a notice or certificate of location if--

(1) BLM recognizes the original location as a properly recorded and maintained mining claim or site; and

(2) There are omissions or other defects in the original notice or certificate of location that you need to correct or clarify; or

(3) You need to correct the legal land description of the claim or site, the mining claim name, or accurately describe the position of discovery or boundary monuments or similar items; or

(4) You need to reposition the sidelines of your lode claim so that they are parallel to the discovered lode, ledge, or vein, if there are

RECEIVED  
BLM, AZ STATE OFFICE  
2009 APR -7 A 11: 51  
PHOENIX, AZ

AMC 396401



no intervening rights to the land; or

(5) You are reducing the size of the mining claim or site.

(b) You may not amend a notice or certificate of location to--

(1) Transfer any interest or add owners;

(2) Relocate or re-establish mining claims or sites you previously forfeited or BLM declared void for any reason;

(3) Change the type of claim or site; or

(4) Enlarge the size of the mining claim or site.

(c) You may not amend legal descriptions of mining claims or sites after the land is closed to mineral entry, unless--

(1) You are reducing the size of the mining claim or site;

(2) You need to correct or clarify defects or omissions in the original notice or certificate of location;

(3) You need to correct the legal land description of the claim or site, the mining claim name; or


(4) You need to submit an accurate description of the position of discovery or boundary monuments or similar items.

PHOENIX, AZ

2009 APR -7 A 11: 51

RECEIVED  
B.L.M. AZ STATE OFFICE

ANG 396401



Forty-seventh Legislature - Second Regular Session

[change session](#) | [printer friendly version](#) | [site map](#) | [email](#)

[Senate](#)   [House](#)   [Legislature](#)   [Bills](#)   [Committees](#)   [Statutes](#)   [Executive](#)   [Calendars](#)   [News](#)

**ARS TITLE PAGE   NEXT DOCUMENT   PREVIOUS DOCUMENT**

27-202. Method of locating a lode claim; monument; location notice; amendments

A. Location of a lode claim shall be made by erecting on the surface on the centerline within the boundaries of the claim a conspicuous monument of stones not less than three feet in height, or an upright post securely fixed and projecting at least four feet above the ground, in or on which there shall be posted a location notice, signed by the name of the locator. The location notice shall contain:

1. The name of the claim located.
2. The name and address of the locator.
3. The date of the location.
4. The length and width of the claim in feet, and the distance in feet from the location monument to each end of the claim.
5. The general course of the claim.
6. The locality of the claim with reference to some natural object or permanent monument whereby the claim can be identified and, if known to the locator, the identification of the section, township and range in which the notice of location of the claim is posted.

B. Until the requirements of subsection A are complied with, no right of location is acquired.


C. The notice may be amended at any time and the monument changed to correspond with the amended location, but no change shall be made which will interfere with the rights of others. If such amendment changes the exterior boundaries of the claim, a new or amended map, plat or sketch shall be recorded pursuant to section 27-203 showing such change.

PHOENIX, AZ

2009 APR - 7 A 11: 51

RECEIVED  
B.L.M. AZ STATE OFFICE

AMC 396401



Forty-seventh Legislature - Second Regular Session

[change session](#) | [printer friendly version](#) | [site map](#) | [email](#)

[Senate](#)   [House](#)   [Legislature](#)   [Bills](#)   [Committees](#)   [Statutes](#)   [Executive](#)   [Calendars](#)   [News](#)

**ARS TITLE PAGE**   [NEXT DOCUMENT](#)   [PREVIOUS DOCUMENT](#)

27-203. Completing lode, placer or millsite locations; recording location notice; monumenting; map, plat or sketch requirements; abandonment of claims; recorder duties and fees

**A. The locator of a lode, placer or millsite claim shall:**

1. Cause to be recorded in the office of the county recorder of the county in which the claim is located an executed copy of the location notice to which notice shall be attached a map, plat or sketch of the claim, within ninety days from the time of the location. If the posted notice of location does not contain the section, township and range in which the notice is posted such information shall be added to the notice prior to recording pursuant to this section if the land has been surveyed. If the land has not been surveyed, the locator shall identify to the best of his ability the projected, protracted or extended section, township and range in which the notice of location of the claim is posted.

2. Monument the claim on the ground within ninety days from the time of the location so that its boundaries can be readily traced.

**B. The map, plat or sketch required by subsection A shall be:**

1. In legible form and not more than eight and one-half inches by fourteen inches.

2. On a scale of one inch equals not more than two thousand feet.

3. Based upon the performance of a survey performed commensurate with the abilities of the locator. It shall set forth the boundaries and position of the claim with such accuracy as would permit a reasonably knowledgeable person to find and identify the claim on the ground. The locator may show contiguous claims on the map, plat or sketch if the claim being located is clearly identified. Nothing contained in this section shall require a locator to employ a professional surveyor or engineer for the preparation of the map, plat or sketch required by this section.

**C. The plat or map of any claim shall contain the following information:**

1. The name of the claim.

2. Whether the claim is a lode, placer or millsite claim.

3. The locality of the claim with reference to the section, township and range in which the claim is located with a course and distance tie from a corner of the claim or contiguous group of claims to a monument of the public land survey if the land has been surveyed. If the land has not been surveyed, a corner of the claim or claim group shall be tied by course and distance to an established survey monument of a United States government agency or United States mineral monument. If no such monument can be found through the exercise of reasonable diligence, the map shall show the course and distance from one corner of the claim or claim group to some prominent natural objects or other permanent monuments described on such map.

4. The scale of the map.

5. The county in which the claim is situated.

6. A north arrow.

7. The type of corner and location monuments used.

8. Bearing and distance between corners.

**D. If the claim is a placer or millsite claim with exterior limits conforming to legal subdivisions of the public survey, the map, plat or sketch shall give the legal description of the claim instead of the requirements of paragraphs 3 and 8 of subsection C.**

**E. Failure to do all the things within the times and at the places specified in subsections A, B, C and D shall be an abandonment of the claim, and all right and claim of the locator shall be forfeited.**

**F. The county recorder shall keep proper indices of mine location notices and maps by the cadastral subdivisions of the United States bureau of land management or general land office. The county recorder shall receive the fees prescribed in section 11-475 for recording a mine location notice and map, plat or sketch appended to such notice.**

RECEIVED  
B.L.M. AZ STATE OFFICE

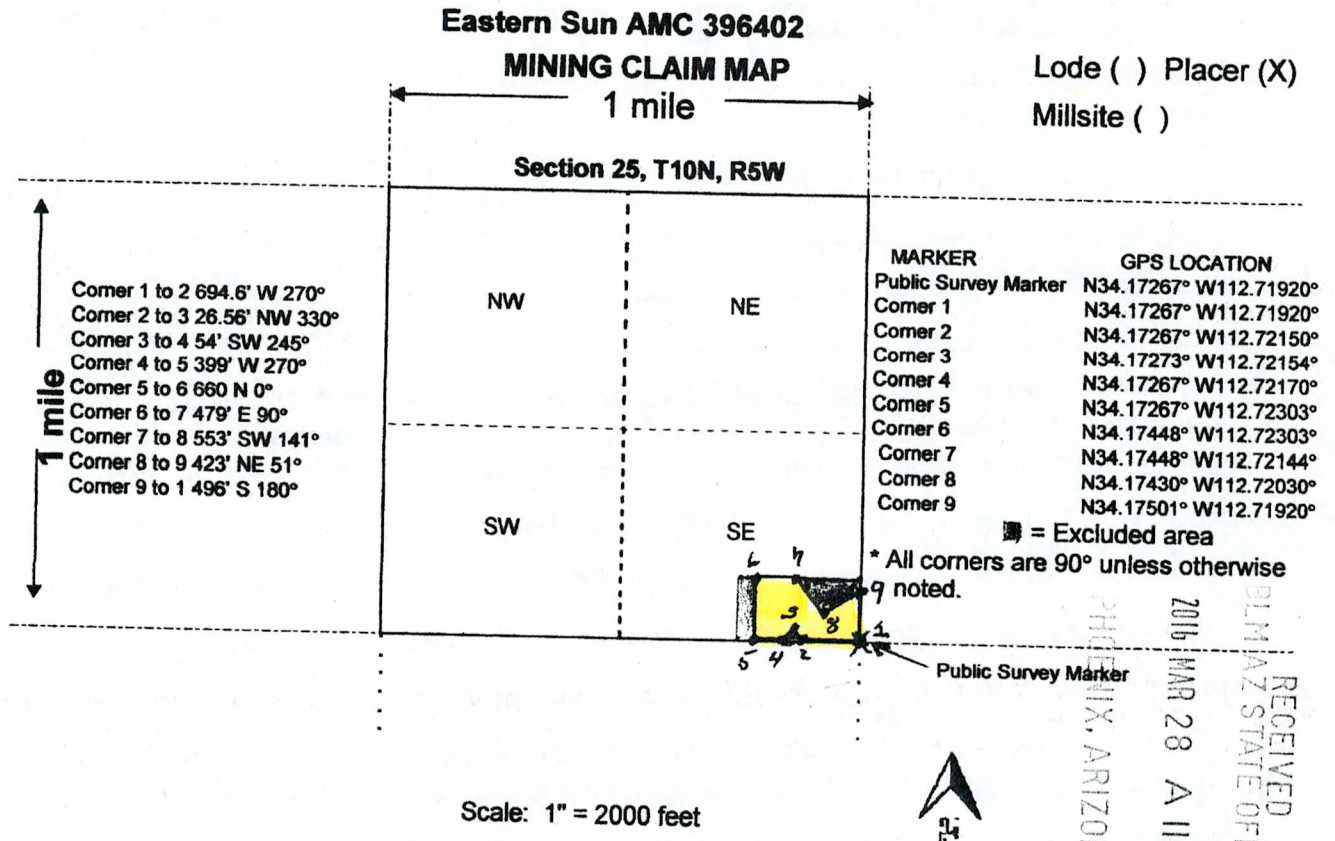
2009 APR -7 A 11: 51

HELEN X. AZ

ANG 396401



The boundaries of this claim exclude any patented, private, state land or any other legally staked and maintained mining claim filed prior to this claim.



RECEIVED  
 BLM IAZ STATE OFFICE  
 2016 MAR 28 A 11:44 L  
 PHOENIX, ARIZONA

1. The above map depicts the Eastern Sun mining claim, which is located in Section (5) 25, Township T10N, Range R5W, Gila and Salt River Base and Meridian, Yavapai County, Arizona. Total claim acreage is 20.0 Acres
2. The type of corner and location monuments used are as follows: There are Nine (9) White 2" PVC Corner Posts with Cemented Caps and Black, Yellow and Green Tape.
3. The bearings and distances in degrees and feet between claim corners and to a public land survey monument are as depicted on the map.
4. If the claim is a placer or mill site claim with exterior limits conforming to legal subdivisions of the public survey, provide a legal description of the claim S 1/2 of the SE 1/4 of the SE 1/4 of Section 25, T10N, R5W. This claim excludes areas bounded by the AZAR 0024022 Jerome patent and other claims.

**INDIVIDUAL ACKNOWLEDGMENT**

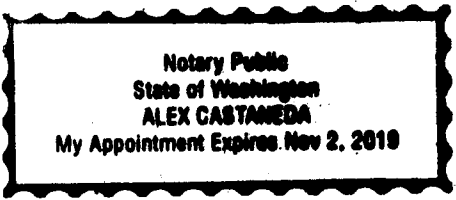
State/Commonwealth of Washington }  
County of King } ss.

On this the 23 day of March, 2016, before me,  
Alea Castaneda, the undersigned Notary Public,  
Day Month Year  
Name of Notary Public  
personally appeared Elinor Loftin,  
Name(s) of Signer(s)

- personally known to me - OR -
- proved to me on the basis of satisfactory evidence

to be the person(s) whose name(s) is/are subscribed to the within instrument, and acknowledged to me that he/she/they executed the same for the purposes therein stated.

WITNESS my hand and official seal



[Signature]  
Signature of Notary Public  
Alea Castaneda

RECEIVED  
PHOENIX, ARIZONA  
MAR 28 11:44 AM  
AZ STATE OFFICE

Place Notary Seal/Stamp Above

Any Other Required Information  
(Printed Name of Notary, Expiration Date, etc.)

**OPTIONAL**

This section is required for notarizations performed in Arizona but is optional in other states. Completing this information can deter alteration of the document or fraudulent reattachment of this form to an unintended document.

**Description of Attached Document**

Title or Type of Document: Location Notice  
Document Date: 3/23/16 Number of Pages: 3  
Signer(s) Other Than Named Above: \_\_\_\_\_

When Recorded, return to:  
Tahara Brown  
P.O. Box 942  
Yarnell, AZ, 85362

**LOCATION NOTICE FOR PLACER MINING CLAIM**

NOTICE IS HEREBY GIVEN that the Eastern Sun  
\_\_\_\_\_ placer mining claim has been located by  
Tahara Brown & Gerald Gordon, Jr. whose current mailing  
address is P.O. Box 942, Yarnell, AZ, 85362

RECEIVED  
BLM AZ STATE OFFICE  
PHOENIX, AZ  
2009 APR -7 A 11:52  
BLM  
Date  
Stamp

The general course of this claim is irregular and it is situated in  
Yavapai  
County, Arizona.

This claim is 2196 feet in length and 1156 feet in width. This claim runs from the  
location monument on which this location notice is posted **at Corner 1, approximately 387' W235° S to Cor 2,  
then 778' N330° W to Cor 3, then 494' W245° S to Cor 4, then 1732' N0° W to Cor 5, then 1309' E141° S,  
then 423' N51° E to Cor 7, then 858' S180° E back to the beginning at Cor 1.**  
This claim is marked by seven monuments, one at each corner of the claim.

The location monument on which this notice is posted is situated within Section 36, Township  
10 N, Range 5 W, Gila Salt River Base and Meridian, Arizona. This claim encompasses  
portions of the following legal subdivision(s) if located by legal subdivision or the following quarter section (s),  
section (s), Township (s) and Range (s) Pt. of the NE of Sec. 36 and Pt. of the SE of Sec. 25 T10N R5W  
\_\_\_\_\_, Gila Salt River Base and Meridian, Arizona.

The locality of this claim with reference to some natural object or permanent monument and additional  
information (if any) concerning its locality are as follows: Corner 1 is located 362' South 0' West of the NE  
Survey Monument of Section 36 T10N R5W.

DATED AND POSTED on the ground this 6 day of April, 20 09.  
LOCATOR (s) Tahara Brown Gerald Gordon, Jr.

Form MCF102  
Revised July 2005

This form is available from the Arizona Department of Mines & Mineral Resources and may be reproduced.

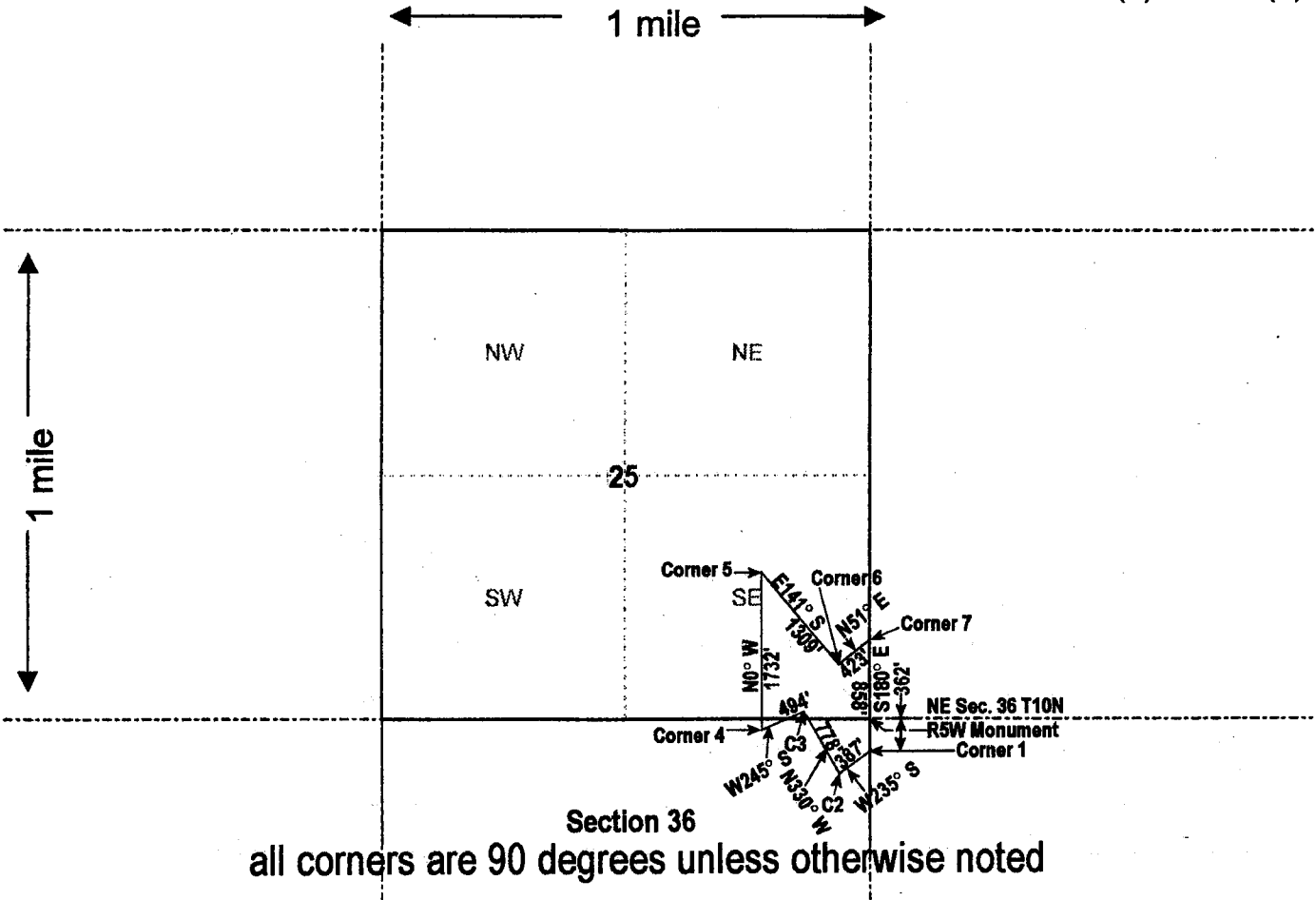
58.27

AMC 396402

The boundaries of the claim exclude any patented, private, state land, or any other legally staked, maintained, filed, and properly recorded mining claim located prior to this claim that complies with Federal and Arizona State Statutes.

**MINING CLAIM MAP**

Lode ( ) Placer (X)



Scale : 1" = 2000 feet



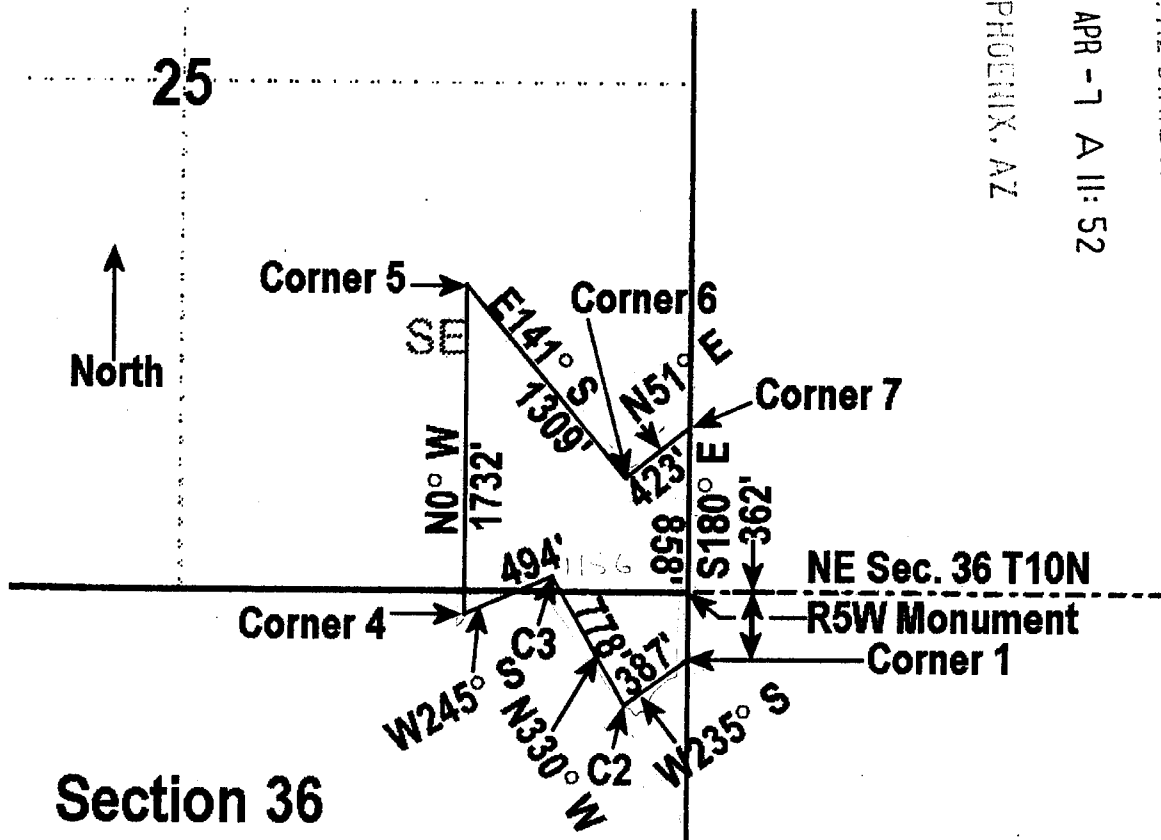
1. The above map depicts the Eastern Sun mining claim, which is located in Section (s) 25 & 36, Township 10 N, Range 5 W, Gila and Salt River Base and Meridian, Yavapai County, Arizona.
2. The type of corner and location monuments used are as follows: 5' tall PVC w/ aluminum name tag
3. The bearings and distances in degrees and feet between claim corners are as depicted on the map.

**Form MCF100a**  
Revised July 2005



# Exploded View of Eastern Sun

For Reference Only



PHOENIX, AZ

2009 APR - 1 A 11: 52

RECEIVED  
B.L.M. AZ STATE OFFICE

## Section 36

Eastern Sun Placer Mining Claim  
 Sec. 25 & 36, T10N R5W, GSRB&M, AZ.  
 Yavapai County, AZ  
 1"=1043' approx.  
 5' PVC Posts w/ alum name tags.

ANC 396402

**ARS 27-203 C4**

The plat or map of any claim shall contain the following information:

4. The scale of the map

E. Failure to do all the things within the times and at the places specified in subsection A, B, C, and D shall be an abandonment of the claim, and all rights and claim of the locator shall be forfeited.

The description of the claim is incomplete. To simply exclude patented land does not adequately describe the additional corners of the claim as qtr-qtr sections. The sketch depicts the claim over patented land. There are no bearing or distances narrating the boundaries of the claim.

**ARS 27-203**

B. The map, plat or sketch required by sub section A shall be:

2. On a scale of one inch equals not more than two thousand feet.

The map is not of proper scale. It is depicted as about 1"=2,560 feet

E. Failure to do all the things within the times and at the places specified in subsection A, B, C, and D shall be an abandonment of the claim, and all rights and claim of the locator shall be forfeited.

PHOENIX, AZ

2019 APR -7 A 11:52

RECEIVED  
B.L.M. AZ STATE OFFICE

AMC 396402

Instrument # **3132**  
 Recorded Official Records  
 of Yavapai County, Arizona.  
 FEB 1 '83-12 15 PM

at the request of George Massie  
 PATSY C. FINNEY, County Recorder  
 Deputy Debra Ann Dapin  
 By \_\_\_\_\_ Deputy Recorder

When recorded mail to:  
Box 382 RUSH  
CONGRESS ARIZONA 85332  
c/o GEORGE MASSIE

1-2  
 5<sup>00</sup>  
 59

## NOTICE OF MINING CLAIM LOCATION

1.  Location       Amendment       Relocation  
 2.  Placer       Lode       Millsite       Tunnelsite

3. The name and address of the locator is  
George Massie, Doug Edwards, Ben Evans, P.J. Reynolds  
Don Shearer, and Don Bordon  
Name  
Box 382  
Address  
CONGRESS ARIZONA 85332  
City State Zip

RECEIVED  
 B.L. AZ STATE OFF  
 PHOENIX, ARIZONA  
 APR - 7  
 AN ASSOCIATION  
 PLACER APPR. HEARS

4. The name of the claim is LOST DUTCHMAN  
 5. The date of the location is Feb 1 1983  
 6. The claim is 4460 feet long and 1320 feet wide. The distance from the Location monument to each end of the claim is 1320 feet in a WESTERLY direction and 4460 feet in a SOUTHERLY direction.  
 7. The general course of the claim is from the NORTH to the SOUTH  
 8. The location of the claim is in Section 25736, Township 10 N, Range 5W  
G&SRB&M, WEAVER Mining District, YAVAPAI County, Arizona.  
 9. If amending or relocating, the previous claim name was \_\_\_\_\_  
 \_\_\_\_\_ recorded in Docket \_\_\_\_\_, Book \_\_\_\_\_  
 \_\_\_\_\_ Mining District, \_\_\_\_\_ County, Arizona.


10. The location of the claim with reference to a natural object or permanent monument is  
N/E 1/4 of NE 1/4 of SECTION 30 T10N R5W  
AND  
S/E 1/4 of S/E 1/4 of SECTION 25 T10N R5W  
AND  
N/E 1/4 of S/E 1/4 of SECTION 25 T10N R5W  
AND  
S/E 1/4 of N/E 1/4 of SECTION 25 T10N R5W  
 excluding that land which overlaps SPRAME, LUCKY JOHNIE  
 and KATIE PATENTS.  
 Date Feb 1 1983  
 Book 1513 Page 668  
Ben Evans  
 Signature

AMC 396402

# MAP OF MINING CLAIM LOCATION

- The name of the claim is LOST DUTCHMAN
- The N/E corner of the claim is 1320 feet in a SOUTHwEST direction to a survey monument or permanent natural object described as N/E CORNER OF SECTION 25 T10N R5W
- The type of location monument is 2" x 2" post 4' high  
The type of corner and end monuments are 2" x 2" post 4' high
- The bearing and distance between the corners of the claim are beginning at the corner of the claim, See over feet in a \_\_\_\_\_ direction to the \_\_\_\_\_ corner, then \_\_\_\_\_ feet in a \_\_\_\_\_ direction to the \_\_\_\_\_ corner, then \_\_\_\_\_ feet in a \_\_\_\_\_ direction to the \_\_\_\_\_ corner, then \_\_\_\_\_ feet in a \_\_\_\_\_ direction to the point of beginning.

MAP



Section 25+36 Range 5W Township 10N G&SRB&M


Date Feb 1 1983  
BOOK 1513 PAGE 669

Bew Evans  
[Signature] (Agent for Ass'n)  
Signature

2009 APR 7 A 11:52

RECEIVED  
BLM/AZ STATE OFFICE

AMC 396402



Forty-third Legislature - First Regular Session

[change session](#) | [printer friendly version](#) | [site map](#) | [email](#)

[Senate](#) | [House](#) | [Legislature](#) | [Bills](#) | [Committees](#) | [Statutes](#) | [Executive](#) | [Calendars](#) | [News](#)

**ARS TITLE PAGE** | [NEXT DOCUMENT](#) | [PREVIOUS DOCUMENT](#)

27-203. Completing lode, placer or millsite locations; recording location notice; monumenting; map, plat or sketch requirements; abandonment of claims; recorder duties and fees

**A. The locator of a lode, placer or millsite claim shall:**

1. Cause to be recorded in the office of the county recorder of the county in which the claim is located an executed copy of the location notice to which notice shall be attached a map, plat or sketch of the claim, within ninety days from the time of the location. If the posted notice of location does not contain the section, township and range in which the notice is posted such information shall be added to the notice prior to recording pursuant to this section if the land has been surveyed. If the land has not been surveyed, the locator shall identify to the best of his ability the projected, protracted or extended section, township and range in which the notice of location of the claim is posted.

2. Monument the claim on the ground within ninety days from the time of the location so that its boundaries can be readily traced.

**B. The map, plat or sketch required by subsection A shall be:**

1. In legible form and not more than eight and one-half inches by fourteen inches.

2. On a scale of one inch equals not more than two thousand feet.

3. Based upon the performance of a survey performed commensurate with the abilities of the locator, shall set forth the boundaries and position of the claim with such accuracy as would permit a reasonably knowledgeable person to find and identify the claim on the ground. The locator may show contiguous claims on the map, plat or sketch if the claim being located is clearly identified. Nothing contained in this section shall require a locator to employ a professional surveyor or engineer for the preparation of the map, plat or sketch required by this section.

**C. The plat or map of any claim shall contain the following information:**

1. The name of the claim.

2. Whether the claim is a lode, placer or millsite claim.

3. The locality of the claim with reference to the section, township and range in which the claim is located with a course and distance tie from a corner of the claim or contiguous group of claims to a monument of the public land survey if the land has been surveyed. If the land has not been surveyed, a corner of the claim or claim group shall be tied by course and distance to an established survey monument of a United States government agency or United States mineral monument. If no such monument can be found through the exercise of reasonable diligence, the map shall show the course and distance from one corner of the claim or claim group to some prominent natural objects or other permanent monuments described on such map.

4. The scale of the map.

5. The county in which the claim is situated.

6. A north arrow.

7. The type of corner and location monuments used.

8. Bearing and distance between corners.

D. If the claim is a placer or millsite claim with exterior limits conforming to legal subdivisions of the public survey, the map, plat or sketch shall give the legal description of the claim instead of the requirements of paragraphs 3 and 8 of subsection C.

E. Failure to do all the things within the times and at the places specified in subsections A, B, C and D shall be an abandonment of the claim, and all right and claim of the locator shall be forfeited.

F. The county recorder shall keep proper indices of mine location notices and maps by the cadastral subdivisions of the United States bureau of land management or general land office. The county recorder shall receive the fees prescribed in section 11-475 for recording a mine location notice and map, plat or sketch appended to such notice.


RECEIVED  
BLM, AZ STATE OFFICE

APR -7 A 11: 52  
BLM, AZ

AMC 396402

Arizona State Legislature

Bill Number Search



Forty-ninth Legislature - First Regular Session

[change session](#) | [printer friendly version](#) | [site map](#) | [email](#)

[Senate](#)   [House](#)   [Legislature](#)   [Bills](#)   [Committees](#)   [Statutes](#)   [Executive](#)   [Calendars](#)   [News](#)

**ARS TITLE PAGE   NEXT DOCUMENT   PREVIOUS DOCUMENT**

**27-210. Existing claims**

A. The owner of an unpatented lode, placer or millsite claim existing on the effective date of this section may on or before October 21, 1980, file a map, plat or sketch of such claim conforming to the requirements of section 27-203, subsections B and C which shall also recite the book and page of recording of the location notice and any amendments to the location notice. The owner of a group of claims may file a single plat or map for any claims having the point of posting of the location notice within the same section of the public land survey system.

B. The county recorder shall receive as fees fifty cents per claim for recording such a map, plat or sketch under this section and shall index such claims by the name of the claim in the index of claims by cadastral subdivisions of the United States bureau of land management or general land office.

C. The recording of a claim in compliance with this section shall constitute constructive notice to the public of the position of such claim after the date of recording and shall constitute a rebuttable presumption that the claim was monumented on the ground so that its boundaries could be readily traced.

©2007 Arizona State Legislature.

[privacy statement](#)

PHOENIX, AZ

2009 APR - 7 A 11: 52

RECEIVED  
B.L.M. AZ STATE OFFICE

ANG 396402

[Code of Federal Regulations]  
[Title 43, Volume 2]  
[Revised as of October 1, 2002]  
From the U.S. Government Printing Office via GPO Access  
[CITE: 43CFR3833.1-2]

[Page 792-794]

TITLE 43--PUBLIC LANDS: INTERIOR

CHAPTER II--BUREAU OF LAND MANAGEMENT, DEPARTMENT OF THE INTERIOR

PART 3830--LOCATION OF MINING CLAIMS--Table of Contents

Subpart 3833--Recordation of Mining Claims, Mill Sites, and Tunnel Sites  
and Payment of Service Charges; and Payment of Rental Fees

Sec. 3833.1-2 Recordation of mining claims, mill sites and tunnel sites located after October 21, 1976.

(a) The owner of an unpatented mining claim, mill site or tunnel site located after October 21, 1976, on Federal lands, excluding lands within units of the National Park System shall file within 90 days after the date of location of that claim or site in the proper BLM office, a copy of the official record of the notice or certificate of location of that claim or site that was or will be filed under state law. If state law does not require the recordation of a notice or certificate of location of a claim or site, a notice or certificate of location containing the information in paragraph (b) of this section shall be filed. (See Sec. 3734.1(a) of this title for mining claims and sites filed under Pub. L. 84-359 (69 Stat. 681) and Sec. 3821.2 of this title for mining claims and sites filed on O and C lands).

(b) The copy of the notice or certificates filed in accordance with paragraph (a) of this section shall be supplemented by the following additional information unless it is included in the copy:

- (1) The name or number of the claim or site, or both, if the claim or site has both;
- (2) The name and current mailing address, if known, of the owner or owners of the claim or site;
- (3) The type of claim or site;
- (4) The date of location;
- (5) For all claims or sites a description shall be furnished.

(i) This description shall recite, to the extent possible, the section(s), the approximate location of all or any part of the claim to within a 160 acre quadrant of the section (quarter section), or sections, if more than one is involved, and the township, range, meridian and State obtained from an official survey plat or other U.S. Government map showing either the surveyed or protracted U.S. Government grid, whichever is applicable.

(ii) The location of the claims or sites shall be depicted on either a topographic map published by the U.S. Geological Survey or by a narrative or a sketch describing the claim or site with reference by appropriate tie to some topographic, hydrographic, or man-made feature. Such map, narrative description, or sketch shall set forth the boundaries and position of the individual claim or site with such accuracy as will permit the authorized officer of the agency administering the lands or mineral interests in such lands

[[Page 793]]

to identify and locate the claims or sites on the ground.

(iii) More than one claim or site may be shown on a single map or described in a single narrative or sketch if they are located in the same general area, so long as the individual claims or sites are clearly identified;

(6) In place of the requirements of paragraph (b) (5) of this section, an approved mineral survey may be supplied. A mining claim described by legal subdivisions, section, township, range, meridian and State fulfills the requirements of paragraph (b) (5) of this section.

(7) Nothing in the requirements for a map and description found in this section shall require the owner of a claim or site to employ a professional surveyor or engineer.

(c) (1) Beginning on October 13, 1993, mining claims cannot be located on lands patented under the Stockraising Homestead Act of 1916, as amended by the Act of April 16, 1993 (107 Stat 60); until the

RECEIVED  
B.L.M. AZ STATE OFFICE  
2009 APR -7 A 11:52  
PHOENIX, AZ

AMC 396402

claimant has first filed a notice of intent to locate with the proper BLM State Office and has served a copy of the notice upon the surface owner(s) of record, by registered or certified mail, return receipt requested. Such notice shall be in the form and contain the information required in paragraph (d) of this section.

(2) The claimant shall wait 30 days after such service before entering the lands to locate any mining claims on the Stockraising Homestead Act lands.

(3) The authorized officer will not record any mining claim located on lands patented under the Stockraising Homestead Act, as amended, unless the claimant has complied with the requirements of this section, and all certificates or notices of location will be returned to the claimant without further action.

(4) The surface owner of land patented under the Stockraising Homestead Act, as amended, is exempt from the requirements of this section.

(5) All mining claims located on Stockraising Homestead lands are subject to the requirements of the Act of April 16, 1993. These additional requirements are found in subpart 3814 of this title.

(d) A separate notice of intent shall be filed and recorded in the appropriate BLM State Office for each separate surface ownership in an individual State.

(1) Each notice of intent submitted shall be accompanied by evidence of title of the surface owner(s). Evidence of title shall be either a certificate of title or abstract of title certified by a person, association, or corporation authorized by State law to execute such a certificate within that State, and acceptable to the Bureau of Land Management.

(2) The notice of intent shall contain:

(i) The names(s), mailing address(es), and telephone number(s) of the person(s) filing the notice;

(ii) The names(s), mailing address(es), and telephone number(s) of the surface owner(s);

(iii) The legal description of the lands to which the notice applies, to the nearest 5-acre subdivision or lot;

(iv) The total number of acres under the specific notice of intent filed to the nearest whole acre;

(v) A brief description of the proposed mineral activities;

(vi) A map and legal description of the lands to be subject to mineral exploration, including access route(s);

(vii) The name, mailing address, and telephone number of the person managing such activities; and

(viii) A statement of the dates on which such activities will take place.

(3) The legal description shall be based on the public land survey or on such other description as is sufficient to permit the authorized officer accurately to record the notice on the BLM land status records (i.e., to the nearest 5-acre subdivision or lot).

(4) Upon acceptance of a notice of intent by the authorized officer, the notice of intent will be entered upon the official land status records of the Bureau of Land Management.

(5) The total acreage covered at any time by notices of intent filed by any person and by affiliates of such person may not exceed 6,400 acres of such lands in any one State and 1,280 acres of such lands nationwide for a single surface owner.

(6) If the surface owner(s) sells all or part of the surface during the authorized exploration period, the person who

[[Page 794]]

filed the notice of intent is not required to notify the new surface owner(s) prior to entry during the authorized exploration period.

[42 FR 5300, Jan 27, 1977, as amended at 44 FR 9722, Feb. 14, 1979; 47 FR 56305, Dec. 15, 1982; 48 FR 7179, Feb. 18, 1983; 55 FR 17754, Apr. 27, 1990; 58 FR 38198, July 15, 1993; 59 FR 44859, Aug. 30, 1994]

RECEIVED  
B.L.M. AZ STATE OFFICE

2009 APR -1 A 11:52

PHOENIX, AZ

AMC 396402



$$\begin{array}{r} 1.54 \\ 13 \overline{) 20} \\ \underline{13} \\ 70 \\ 65 \\ \hline \end{array}$$

When Recorded, return to:  
Southwest Mineral  
P.O. Box 942  
Yarnell, AZ, 85362

**LOCATION NOTICE FOR LODE MINING CLAIM**

NOTICE IS HEREBY GIVEN that the HACKBERRY 3  
\_\_\_\_\_ lode mining claim has been located  
by Southwest Mineral whose current mailing  
address is P.O. Box 942, Yarnell, AZ, 85362

RECEIVED  
BLM, AZ STATE OFFICE  
2009 APR - 7 A 11: 53  
PHOENIX, AZ  
BLM  
Date  
Stamp

The general course of this claim is West to East and it is situated in Yavapai  
County, Arizona. This claim is 1500 feet in length and 600 feet in width. This claim runs  
from the location monument on which this location notice is posted approximately 10 feet in a  
Easterly direction to the East end line and 1490 feet in a Westerly direction to the  
West end line. This claim is marked by six monuments, one at each corner and one at the center of each  
end line of the claim.

The location monument on which this notice is posted is situated within Section 31, Township 10  
N, Range 4 W, Gila Salt River Base and Meridian, Arizona and this claim encompasses portions  
of the following quarter section (s), section (s), Township (s) and Range (s) NE1/4 and NW1/4 SEC.31 T10N R4W

Gila Salt River Base and Meridian, Arizona.

The locality of this claim with reference to some natural object or permanent monument and additional information  
(if any) concerning its locality are as follows: The SE corner of the claim is 2640' North and 1250' West of the  
USGLO Survey Stake Stamped "T10N R4W S31, S32, T9N R4W SEC. 5 1929"

DATED AND POSTED on the ground this 13th day of February, 2009.

LOCATOR (s) Tahara Brown  
Tahara Brown

Form MCF100  
Revised July 2005

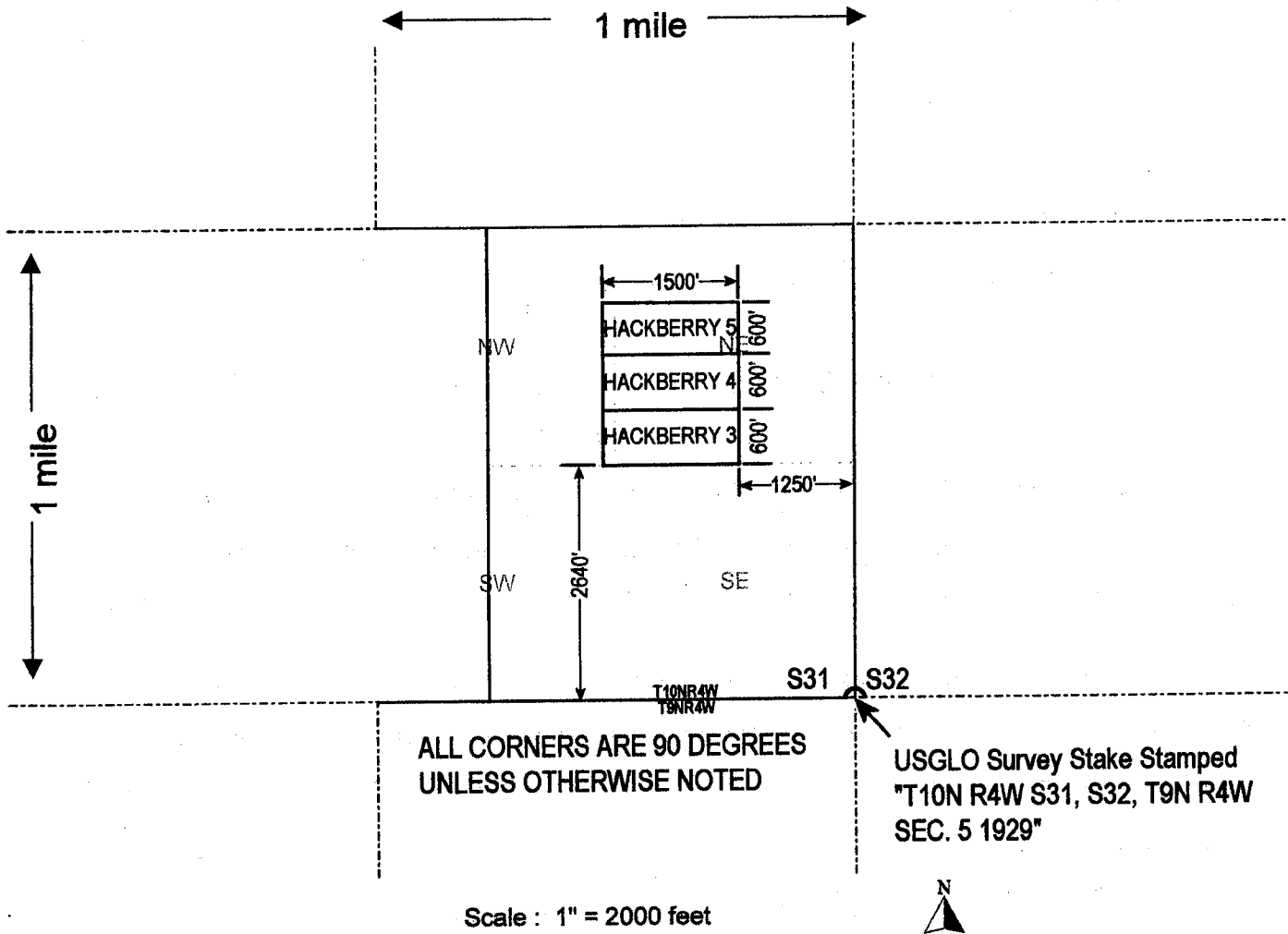
20.66 acres

ANC 396403

The boundaries of the claim exclude any patented, private, state land, or any other legally staked, maintained, filed, and properly recorded mining claim located prior to this claim that complies with Federal and Arizona State Statutes.

**MINING CLAIM MAP**

Lode (X) Placer ( )



ALL CORNERS ARE 90 DEGREES  
UNLESS OTHERWISE NOTED

USGLO Survey Stake Stamped  
"T10N R4W S31, S32, T9N R4W  
SEC. 5 1929"

Scale : 1" = 2000 feet



1. The above map depicts the HACKBERRY 3 mining claim, which is located in Section (s)  
31, Township 10 N, Range 4 W, Gila and Salt River Base and Meridian,  
Yavapai County, Arizona.

2. The type of corner and location monuments used are as follows: \_\_\_\_\_  
5' White PVC pipe w/ cap and alum. name tag

3. The bearings and distances in degrees and feet between claim corners are as depicted on the map.

Form MCF100a  
Revised July 2005

This form is available from the Arizona Department of Mines & Mineral Resources and may be reproduced.

AMC 385810 Mary B / Rich Hill Secret

Title 43 Chapter II Sec. 3832.22 (a)

Lode claims must not exceed 1,500 feet by 600 feet. If there is a vein, lode, or ledge, each lode claim is limited to a maximum of 1,500 feet along the course of the vein, lode, or ledge and a maximum of 300 feet in width on each side of the middle of the vein, lode, or ledge.

This claim was abandon 90 days after the location date of Aug 20<sup>th</sup>, 2007.

**Arizona Revised Statute 27-203C**

The plat or sketch of any claim shall contain the following information:

2. Whether the claim is a lode, placer, or mill site claim.

E. Failure to do all the things within the times and at the places specified in subsection A, B, C, and D shall be an abandonment of the claim, and all rights and claim of the locator shall be forfeited.

Claim name on Notice does not match name on Map

Name of claim on "Notice of Mining Claim" is Mary B

No map was filed for the Mary B

Name of claim on "Map of Mining Claim Location" is Rich Hill Secret

As recorded AMC385810 Book 4541 Page 448

ARS 27-203C(1.) The plat or map of any claim shall contain the following information:

1. The name of the claim.

RECEIVED  
B.L.M. AZ STATE OFFICE  
2007 APR -7 A 11:53  
PHOENIX, AZ

AMC 396403

Fee
\$ 5
\$8
\$5
\$1
14
\$

Recorded at the request of:



B-4541 P-448  
Page: 1 of 4  
NPL 4175697

When Recorded, MAIL TO:

*see 2nd  
PAGE*

*UNOFFICIAL COPY*

*NPL*

PHOENIX, AZ

2009 APR -7 A 11: 53

RECEIVED  
B.L.M. AZ STATE OFFICE

AMC 396403



When recorded, mail to:  
Name: Ray V. Collins  
Address: P.O. Box 312  
Yarnell  
City/State/Zip Code: AZ, 85362

RECORDERS MEMO: LEGIBILITY  
QUESTIONABLE FOR GOOD REPRODUCTION

RECEIVED  
B.L.M. AZ STATE OFFICE  
2007 SEP 11 P 2:38  
PHOENIX, AZ

Space above this line for Recorder's use

### NOTICE OF MINING CLAIM

RECEIVED  
B.L.M. AZ STATE OFFICE  
2009 APR -7 A 11:53  
PHOENIX, AZ

1. TYPE OF NOTICE:  Location  Amendment  Relocation
2. TYPE OF CLAIM:  Racer  Lode  Vein site  Tunnel site
3. The name and address of the locator is  
Name: Ray V. Collins - John Anderson - Jerry Harris  
Address: P.O. Box 312  
City/State/Zip Code: Yarnell, AZ 85362
4. The name of the claim is MARY B.
5. The date of the location is 20 Aug 07  
The claim is 1836' feet long and 1772' feet wide. The distance from the location monument to each end of the claim is 918 feet in a North direction and South 918 feet in a South direction.
7. The general course of the claim is from the North to the South
8. The location of the claim is in Section 36 & 31, Township 10 North Range 5 West, Base and Meridian, SALT & GILA RIVER Mining District, YAVAPI County, State of ARIZONA
9. If amending or relocating, the previous claim name was Unknown recorded in Docket(Book) \_\_\_\_\_ page(s) \_\_\_\_\_ Mining District, \_\_\_\_\_ County, State of \_\_\_\_\_

10. The location of the claim with reference to a natural object or permanent monument is Begin on old Jerome #2 Corner - Iron Stake - N. to the interest in Jerome Property (Abandoned) East to the S.E. Jerome Corner. - South to the Helen Morris N. E. Corner - West to Stake in Helen Morris - North to the beginning Jerome #2 Corner Iron Stake

Dated: 10 Sept 07  
Ray V. Collins  
Signature  
P.O. Box 312  
Address  
Yarnell AZ 85362  
City/State/Zip

AMC 396403

AMC 385810



MAP OF MINING CLAIM LOCATION

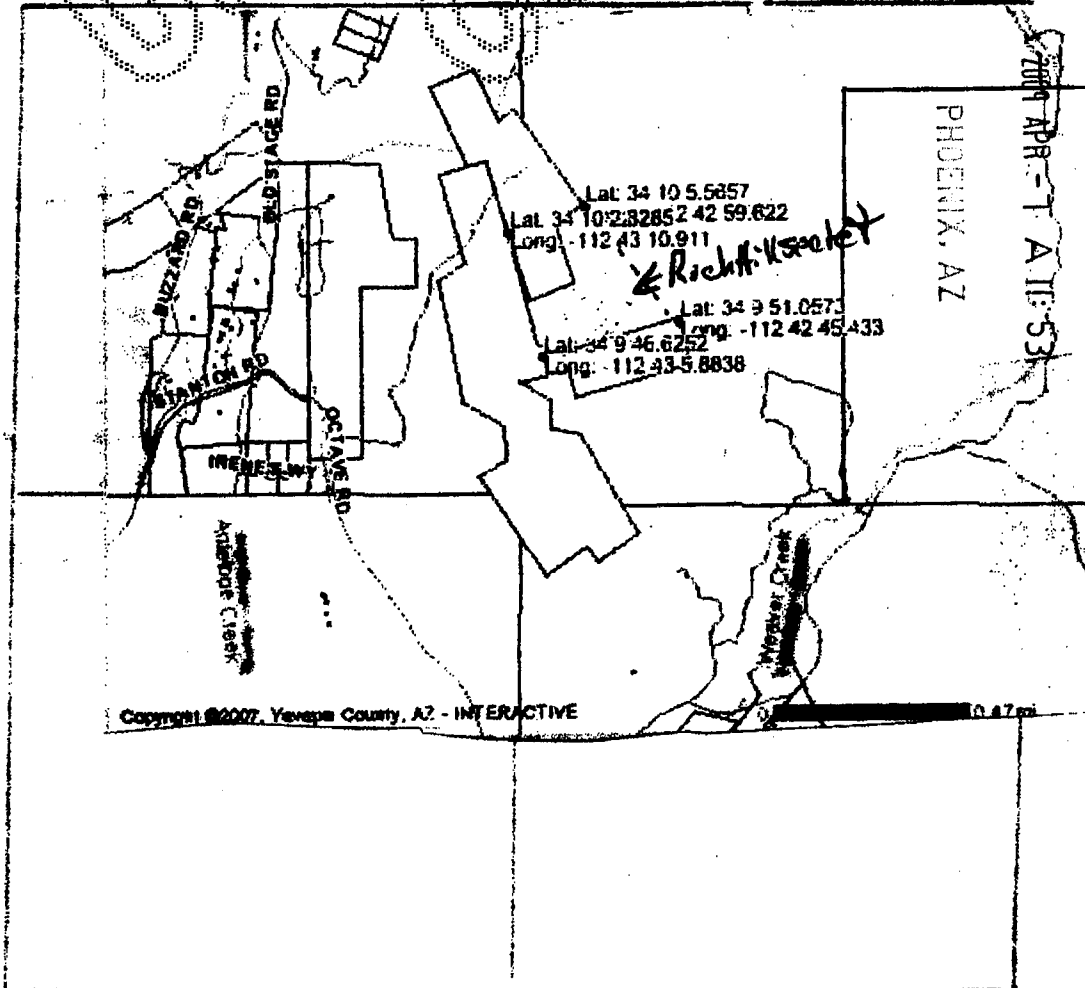
- The name of the claim is Rich Hill Secret
- The Northwest-Triangle corner of the claim is 1632 feet in a South direction to a survey monument or permanent natural object described as Steel Post located at the Helen Morris - Jerome Exp + Jerome
- The type of location monument is Iron Stake & Stone Monument  
The type of corner end monuments are Iron Stake & Stone monument
- The bearing and distance between the corners of the claim are beginning at the N. West corner of the claim, 1025' feet in a East direction to the Triangle of Jerome's corner, then 1836 feet in a South direction to the Helen Morris Corner corner, then West feet in a 1772' West direction to the North corner, then 1692 feet in a North direction to the point of beginning.

One inch = One thousand feet

MAP

ONE MILE

North Arrow

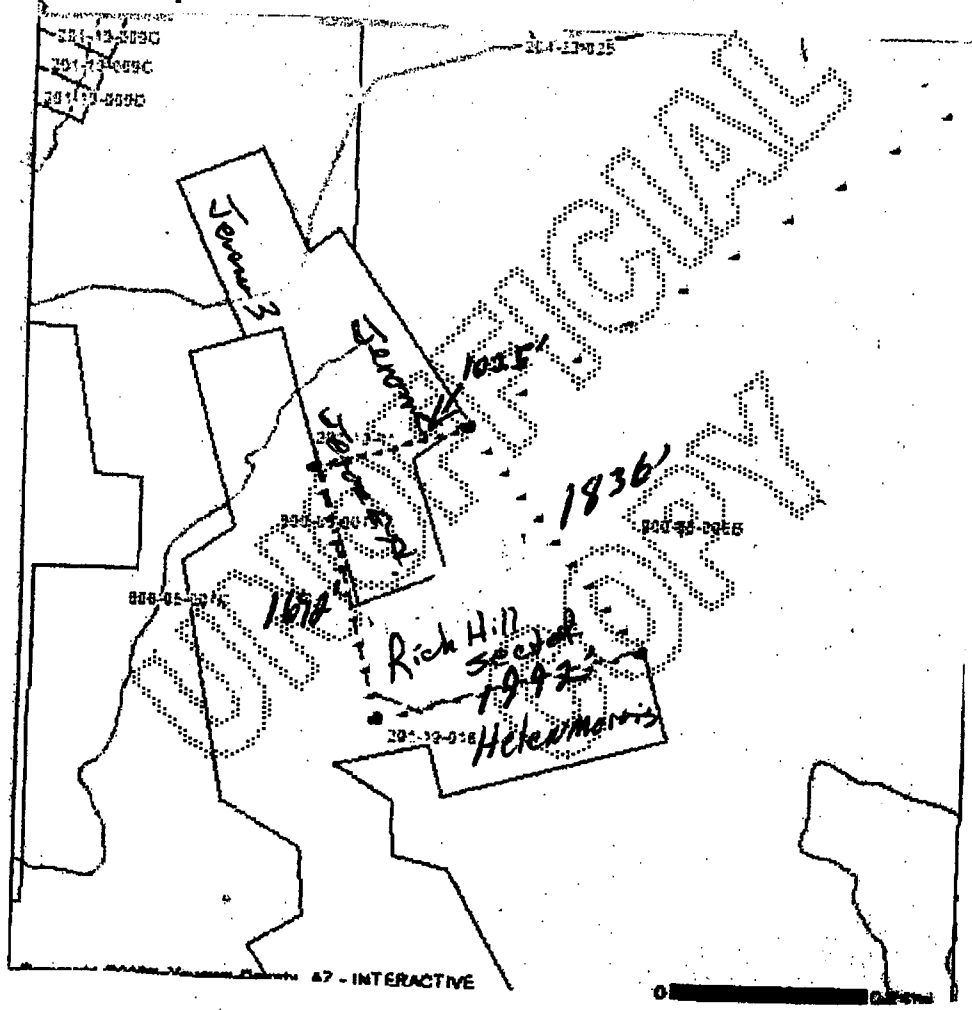
RECEIVED  
B.L.M. AZ STATE OFFICE

RECORDERS MEMO: LEGIBILITY  
QUESTIONABLE FOR GOOD REPRODUCTION

10039201

AMC 396403

Section 36931 Range 10 North Township 5 West  
Salt & Gila River BAS in Base and Meridian  
 Dated: 10 Sept 00 Roy D. Collins Signature




RECEIVED  
 B.L.M. AZ STATE OFFICE  
 2009 APR -7 A 11: 53  
 PHOENIX, AZ

RECORDERS MEMO: LEGIBILITY  
 QUESTIONABLE FOR GOOD REPRODUCTION

ANC 396403





Forty-seventh Legislature - First Special Session

[change session](#) | [printer friendly version](#) | [site map](#) | [email](#)

[Senate](#)   [House](#)   [Legislature](#)   [Bills](#)   [Committees](#)   [Statutes](#)   [Executive](#)   [Calendars](#)   [News](#)

[ARS TITLE PAGE](#)   [NEXT DOCUMENT](#)   [PREVIOUS DOCUMENT](#)

27-203. Completing lode, placer or millsite locations; recording location notice; monumenting; map, plat or sketch requirements; abandonment of claims; recorder duties and fees

**A. The locator of a lode, placer or millsite claim shall:**

1. Cause to be recorded in the office of the county recorder of the county in which the claim is located an executed copy of the location notice to which notice shall be attached a map, plat or sketch of the claim, within ninety days from the time of the location. If the posted notice of location does not contain the section, township and range in which the notice is posted such information shall be added to the notice prior to recording pursuant to this section if the land has been surveyed. If the land has not been surveyed, the locator shall identify to the best of his ability the projected, protracted or extended section, township and range in which the notice of location of the claim is posted.

2. Monument the claim on the ground within ninety days from the time of the location so that its boundaries can be readily traced.

**B. The map, plat or sketch required by subsection A shall be:**

1. In legible form and not more than eight and one-half inches by fourteen inches.

2. On a scale of one inch equals not more than two thousand feet.

3. Based upon the performance of a survey performed commensurate with the abilities of the locator. It shall set forth the boundaries and position of the claim with such accuracy as would permit a reasonably knowledgeable person to find and identify the claim on the ground. The locator may show contiguous claims on the map, plat or sketch if the claim being located is clearly identified. Nothing contained in this section shall require a locator to employ a professional surveyor or engineer for the preparation of the map, plat or sketch required by this section.

**C. The plat or map of any claim shall contain the following information:**

1. The name of the claim.

2. Whether the claim is a lode, placer or millsite claim.

3. The locality of the claim with reference to the section, township and range in which the claim is located with a course and distance tie from a corner of the claim or contiguous group of claims to a monument of the public land survey if the land has been surveyed. If the land has not been surveyed, a corner of the claim or claim group shall be tied by course and distance to an established survey monument of a United States government agency or United States mineral monument. If no such monument can be found through the exercise of reasonable diligence, the map shall show the course and distance from one corner of the claim or claim group to some prominent natural objects or other permanent monuments described on such map.

4. The scale of the map.

5. The county in which the claim is situated.

6. A north arrow.

7. The type of corner and location monuments used.

8. Bearing and distance between corners.

D. If the claim is a placer or millsite claim with exterior limits conforming to legal subdivisions of the public survey, the map, plat or sketch shall give the legal description of the claim instead of the requirements of paragraphs 3 and 8 of subsection C.

E. Failure to do all the things within the times and at the places specified in subsections A, B, C and D shall be an abandonment of the claim, and all right and claim of the locator shall be forfeited.

F. The county recorder shall keep proper indices of mine location notices and maps by the cadastral subdivisions of the United States bureau of land management or general land office. The county recorder shall receive the fees prescribed in section 11-475 for recording a mine location notice and map, plat or sketch appended to such notice.

RECEIVED  
B.L.H. AZ STATE OFFICE  
APR - 7 A 11: 53  
FILED  
TAMPA, FL

AMC 396403

[Code of Federal Regulations]

[Title 43, Volume 2]

[Revised as of October 1, 2006]

From the U.S. Government Printing Office via GPO Access

[CITE: 43CFR3832]

[Page 809-810]

TITLE 43--PUBLIC LANDS: INTERIOR

CHAPTER II--BUREAU OF LAND MANAGEMENT, DEPARTMENT OF THE INTERIOR

PART 3832 LOCATING MINING CLAIMS OR SITES--Table of Contents

Subpart B Types of Mining Claims

Sec. 3832.22 How much land may I include in my mining claim?

(a) Lode claims. Lode claims must not exceed 1,500 by 600 feet. If there is a vein, lode, or ledge, each lode claim is limited to a maximum of 1,500 feet along the course of the vein, lode, or ledge and a maximum of 300 feet in width on each side of the middle of the vein, lode, or ledge.

[[Page 810]]

(b) Placer claims. (1) An individual placer claim may not exceed 20 acres in size.

PHOENIX, AZ

2009 APR -7 A 11:53

RECEIVED  
BLM AZ STATE OFFICE

AMC 396403

(2) An association placer claim may not exceed 160 acres. Within the association, each person or business entity may locate up to 20 acres. To obtain the full 160 acres, the association must consist of at least eight co-locators. You may locate smaller association claims. Thus, three co-locators may jointly locate an association placer claim no larger than 60 acres. You may not use the names of other persons as dummy locators (fictitious locators) to locate an association placer claim for your own benefit.

RECEIVED  
B.L.M. AZ STATE OFFICE  
2009 APR -7 A 11: 53  
PHOENIX, AZ

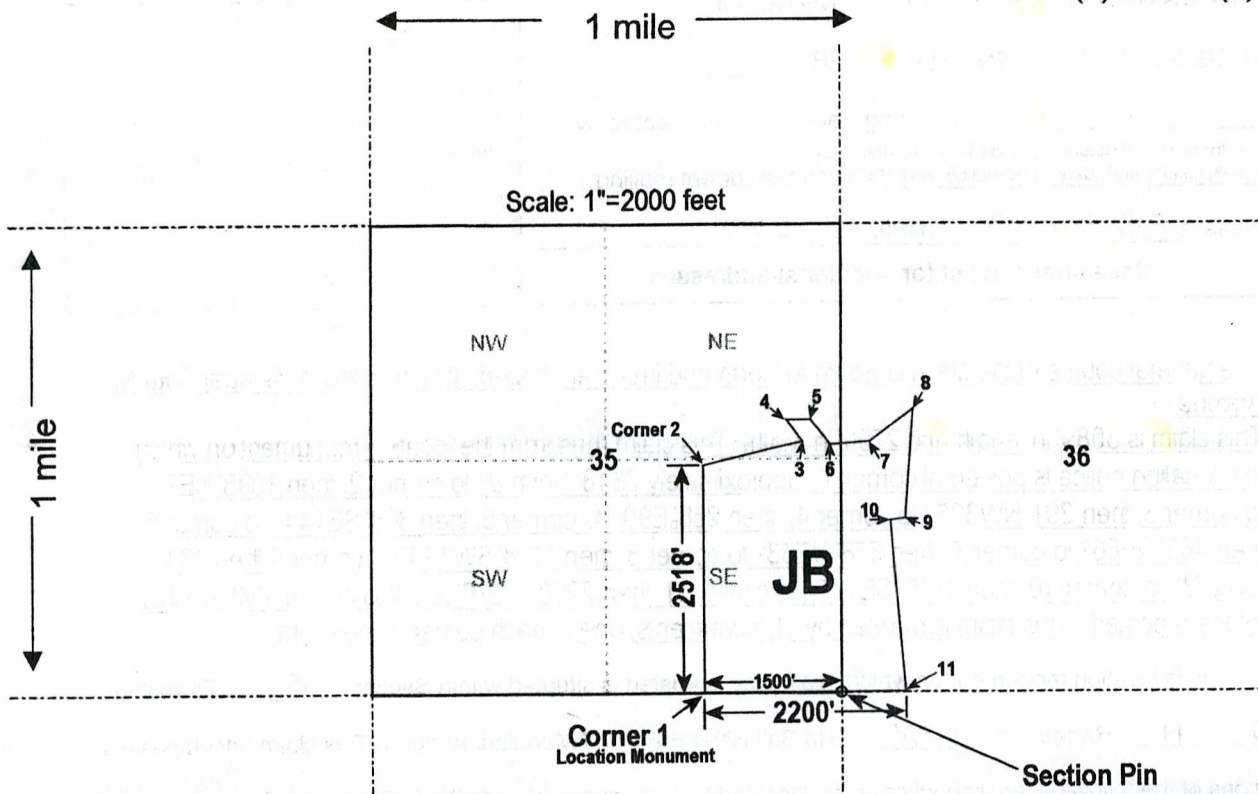
AMC 396403



The boundaries of this claim exclude any patented, private, state land, or any other legally staked and maintained mining claim filed prior to this claim.

**MINING CLAIM MAP**

Lode ( ) Placer (X)



Corner 1 is 1500' West 0° North of USGLO Survey

Stake Stamped "T10N R5W S34 S35 T9N R5W S3 S2 1916" then go 2518' North 0° to corner 2, then 1098' NE77° to corner 3, then 291' NW325° to corner 4, then 268' E90° to corner 5, then 338' SE144° to corner 6, then 463' NE86° to corner 7, then 558' NE53° to corner 8, then 1198' SW184° to corner 9. Then 164' SW263° to corner 10, then 1879' SE175° to corner 11, then 2200' W270° back to corner 1.

**Section Pin**  
**S35, S36 T10N R5W**  
**S1, S2 T9N R5W**


1. The above map depicts the JB mining claim, which is located in Section (s) 35 & 36, Township 10 N, Range 5 W, Gila and Salt River Base and Meridian, Yavapai County, Arizona.


2. The type of corner and location monuments used are as follows: 5' tall, white, round, PVC pipe with aluminum name tag and PVC cap.


3. The bearings and distances in degrees and feet between claim corners are as depicted on the map.


**Form MCF100a**  
**Revised July 2005**

# JB Mining Claim Locators

  
02/04/2009  
Colette Behunin  
P.O. Box 909  
Yarnell, AZ, 85362

  
02/04/2009  
Ann Smith-Jirak  
P.O. Box 909  
Yarnell, AZ, 85362

  
02/04/2009  
Gary Jirak  
P.O. Box 1341  
Congress, AZ, 85332

  
02/04/2009  
Dan Edwards  
P.O. Box 61  
Congress, AZ, 85332

PHOENIX, AZ

2009 APR -7 A 11: 54

RECEIVED  
BLM, AZ STATE OFFICE

AMC 396404

**ARS 27-203**

C. The plat or map of any claim shall contain the following information:

2. Whether the claim is a lode, placer, or mill site claim.

5. The county in which the claim is located.

8. Bearing and distance between corners. The claim is represented as the SW $\frac{1}{4}$  SW $\frac{1}{4}$  as described on the map page and notice page; it would not be 160 acres as it is also described. The claim described by legal subdivision would be 40 acres. The claim is both depicted as a 160 acre and described as a 40 acre claim on the same document. Additionally, if it was 160 acres, it is depicted to overlap patented land which infringes on the right of others.

E. Failure to do all the things within the times and at the places specified in subsection A, B, C, and D shall be an abandonment of the claim, and all rights and claim of the locator shall be forfeited.

RECEIVED  
B.L.M. AZ STATE OFFICE

2009 APR - 7 A 11: 54

PHOENIX, AZ

AMC 396404

When recorded, mail to:

Name: Dan Jacob  
Address: Box 599  
Congress H2 85332  
City/State/Zip Code: \_\_\_\_\_

BK	FEE
MAP	82
FCL	85
86	81

BK 3613 PG 661  
Yavapai County  
Patsy Jenney-Colon, Recorder  
11/02/1998 12:50P PAGE 1 OF 2  
DAN JACOB  
RECORDING FEE 5.00  
SURCHARGE 4.00  
POSTAGE 1.00

Space above this line for Recorder's use

### NOTICE OF MINING CLAIM

1. TYPE OF NOTICE:  Location  Amendment  Relocation
2. TYPE OF CLAIM:  Placer  Lode  Millsite  Tunnelsite
3. The name and address of the Locator is  
Name: DAN JACOB, RAMONA JACOB, JOHN JONES, ALEX HEGEDUS  
Address: TIM MILLER, DENNIS PARIS, JOHN ALLEN, TRACY WILSON  
City/State/Zip Code: Box 955 Congress, AZ 85332
4. The name of the claim is REC # 4
5. The date of the location is Oct 27, 1998
6. The claim is 2640 feet long and 2640 feet wide. The distance from the location monument to each end of the claim is \_\_\_\_\_ feet in a \_\_\_\_\_ direction and \_\_\_\_\_ feet in a \_\_\_\_\_ direction.
7. The general course of the claim is from the \_\_\_\_\_ to the \_\_\_\_\_
8. The location of the claim is in Section 35, Township 10N, Range 5W  
SALT & GILA Base and Meridian,  
WEAVER Mining District, YAVAPAI County,  
State of AZ
9. If amending or relocating, the previous claim name was \_\_\_\_\_ recorded in Docket(Book) \_\_\_\_\_ page(s) \_\_\_\_\_ Mining District, \_\_\_\_\_ County, State of \_\_\_\_\_
10. The location of the claim with reference to a natural object or permanent monument is SE 1/4 SE 1/4 SEC. 35

Dated: 10-27-98  
Dan Jacob Agent  
Signature  
Box 955  
Address  
Congress AZ 85332  
City/State/Zip

RECEIVED  
B.L.M. AZ STATE OFFICE  
APR - 7  
A 11: 54

ANC 396404



P OF MINING CLAIM LOCATION

- The name of the claim is Rec #4
- The \_\_\_\_\_ corner of the claim is \_\_\_\_\_ feet in a \_\_\_\_\_ direction to a survey monument or permanent natural object described as SE 1/4 SE 1/4
- The type of location monument is 4x4  
The type of corner end monuments are 4x4
- The bearing and distance between the corners of the claim are beginning at the See Plat corner of the claim, \_\_\_\_\_ feet in a \_\_\_\_\_ direction to the \_\_\_\_\_ corner, then \_\_\_\_\_ feet in a \_\_\_\_\_ direction to the \_\_\_\_\_ corner, then \_\_\_\_\_ feet in a \_\_\_\_\_ direction to the \_\_\_\_\_ corner, then \_\_\_\_\_ feet in a \_\_\_\_\_ direction to the point of beginning.

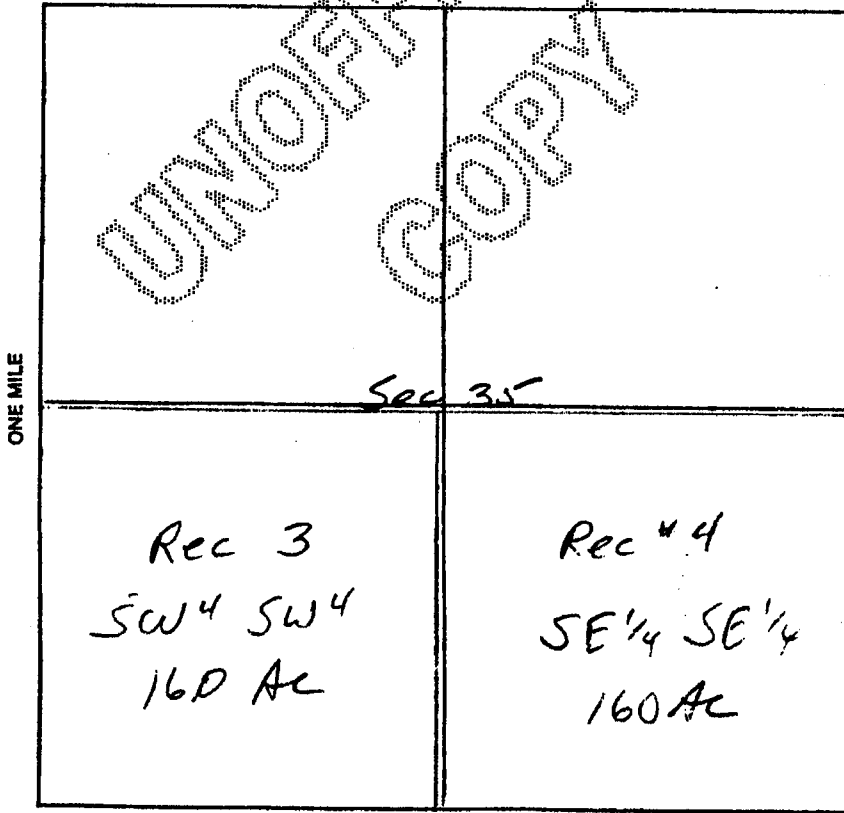
One inch = One thousand feet

MAP

North Arrow



ONE MILE



PHOENIX, AZ

640 ACRES

2009 APR - 7 A 11: 54

RECEIVED  
B.L.M. AZ STATE OFFICE

Section 35 Range 5W Township 10N

Dated: 10-27-98 Base and Meridian S+G  
Signature Dan Jovel

AMC 396404

**ARS 27-203**

- C. The plat or map of any claim shall contain the following information:
2. Whether the claim is a lode, placer, or mill site claim.
  5. The county in which the claim is located.
  8. Bearing and distance between corners. The claim is represented as the SW $\frac{1}{4}$  SW $\frac{1}{4}$  as described on the map page and notice page; it would not be 160 acres as it is also described. The claim described by legal subdivision would be 40 acres. The claim is both depicted as a 160 acre and described as a 40 acre claim on the same document. Additionally, if it was 160 acres, it is depicted to overlap patented land which infringes on the right of others.
- E. Failure to do all the things within the times and at the places specified in subsection A, B, C, and D shall be an abandonment of the claim, and all rights and claim of the locator shall be forfeited.

RECEIVED  
B.L.M. AZ STATE OFFICE  
2009 APR - 7 A 11: 54  
PHOENIX, AZ

When recorded, mail to:

Name: DAN JACOB  
Address: Box 955  
Congress, AZ 85332  
City/State/Zip Code: \_\_\_\_\_

BK	FEE
MAP	\$4
PCL	\$5
	\$1

18 BK 3613 PG 662  
Tulsa County  
Patsy Jenney-Colon, Recorder  
11/02/1998 12:50P PAGE 1 OF 2  
DAN JACOB  
RECORDING FEE 5.00  
SURCHARGE 4.00  
POSTAGE 1.00

Space above this line for Recorder's use

### NOTICE OF MINING CLAIM

1. TYPE OF NOTICE:  Location  Amendment  Relocation
2. TYPE OF CLAIM:  Placer  Lode  Millsite  Tunnel site
3. The name and address of the Locator is  
Name: DAN JACOB, RAMONA JACOB, JOHN JONES, ALEX HEGEDUS  
Address: TIM MILLER, DENNIS PARISE, JOHN ALLEN, TRACY WILSON  
City/State/Zip Code: Box 955, Congress, AZ 85332
4. The name of the claim is Rec # 3
5. The date of the location is Oct 27, 1998
6. The claim is 2640 feet long and 2640 feet wide. The distance from the location monument to each end of the claim is \_\_\_\_\_ feet in a \_\_\_\_\_ direction and \_\_\_\_\_ feet in a \_\_\_\_\_ direction.
7. The general course of the claim is from the \_\_\_\_\_ to the \_\_\_\_\_
8. The location of the claim is in Section 35, Township 10N, Range 5W  
Weaver Mining District, Gila + Salt Base and Meridian, YAVAPAI County, State of AZ
9. If amending or relocating, the previous claim name was \_\_\_\_\_ recorded in Docket(Book) \_\_\_\_\_ page(s) \_\_\_\_\_ Mining District, \_\_\_\_\_ County, State of \_\_\_\_\_
10. The location of the claim with reference to a natural object or permanent monument is SW1/4 SW1/4 Sec. 35

Dated: Oct 27, 1998  
Dan Jacob Signature  
Box 955 Address  
Congress, AZ 85332 City/State/Zip

RECEIVED  
B.L.M. AZ STATE OFFICE

2009 APR - 7 AM 11:51

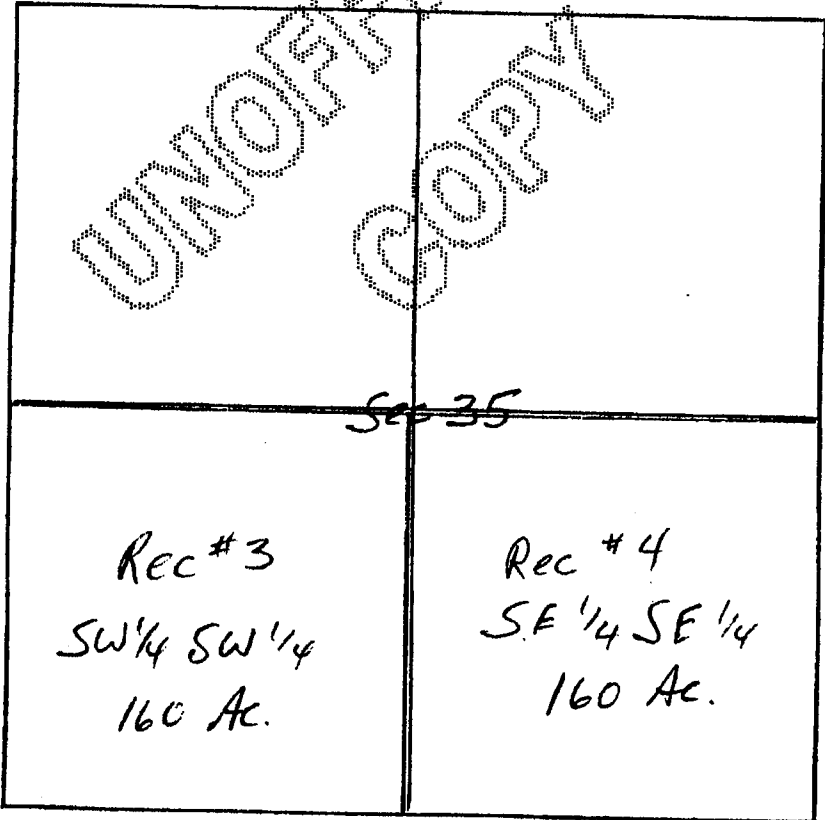
ANC 396404

1. The name of the claim is Rec 3
2. The \_\_\_\_\_ corner of the claim is \_\_\_\_\_ feet in a \_\_\_\_\_ direction to a survey monument or permanent natural object described as SW 1/4 SW 1/4 Sec 35
3. The type of location monument is 4x4  
 The type of corner end monuments are 4x4
4. The bearing and distance between the corners of the claim are beginning at the See Plat corner of the claim, \_\_\_\_\_ feet in a \_\_\_\_\_ direction to the \_\_\_\_\_ corner, then \_\_\_\_\_ feet in a \_\_\_\_\_ direction to the \_\_\_\_\_ corner, then \_\_\_\_\_ feet in a \_\_\_\_\_ direction to the \_\_\_\_\_ corner, then \_\_\_\_\_ feet in a \_\_\_\_\_ direction to the point of beginning.

One inch = One thousand feet

MAP

North Arrow



PHOENIX, AZ


2009 APR - 7 A 11: 55

RECEIVED  
 B.L.M. AZ STATE OFFICE

Section 35 Range SW Township 10N

Dated: 10-27-98 Base and Meridian S+G  
 Signature Don Spore

ANC 396404



Forty-third Legislature - First Regular Session

change session | printer friendly version | site map | email

Senate House Legislature Bills Committees Statutes Executive Calendars News

ARS TITLE PAGE NEXT DOCUMENT PREVIOUS DOCUMENT

27-203. Completing lode, placer or millsite locations; recording location notice; monumenting; map, plat or sketch requirements; abandonment of claims; recorder duties and fees

A. The locator of a lode, placer or millsite claim shall:

1. Cause to be recorded in the office of the county recorder of the county in which the claim is located an executed copy of the location notice to which notice shall be attached a map, plat or sketch of the claim, within ninety days from the time of the location. If the posted notice of location does not contain the section, township and range in which the notice is posted such information shall be added to the notice prior to recording pursuant to this section if the land has been surveyed. If the land has not been surveyed, the locator shall identify to the best of his ability the projected, protracted or extended section, township and range in which the notice of location of the claim is posted.

2. Monument the claim on the ground within ninety days from the time of the location so that its boundaries can be readily traced.

B. The map, plat or sketch required by subsection A shall be:

1. In legible form and not more than eight and one-half inches by fourteen inches.

2. On a scale of one inch equals not more than two thousand feet.

3. Based upon the performance of a survey performed commensurate with the abilities of the locator. It shall set forth the boundaries and position of the claim with such accuracy as would permit a reasonably knowledgeable person to find and identify the claim on the ground. The locator may show contiguous claims on the map, plat or sketch if the claim being located is clearly identified. Nothing contained in this section shall require a locator to employ a professional surveyor or engineer for the preparation of the map, plat or sketch required by this section.

C. The plat or map of any claim shall contain the following information:

1. The name of the claim.

2. Whether the claim is a lode, placer or millsite claim.

3. The locality of the claim with reference to the section, township and range in which the claim is located with a course and distance tie from a corner of the claim or contiguous group of claims to a monument of the public land survey if the land has been surveyed. If the land has not been surveyed, a corner of the claim or claim group shall be tied by course and distance to an established survey monument of a United States government agency or United States mineral monument. If no such monument can be found through the exercise of reasonable diligence, the map shall show the course and distance from one corner of the claim or claim group to some prominent natural objects or other permanent monuments described on such map.

4. The scale of the map.

5. The county in which the claim is situated.

6. A north arrow.

7. The type of corner and location monuments used.

8. Bearing and distance between corners.

D. If the claim is a placer or millsite claim with exterior limits conforming to legal subdivisions of the public survey, the map, plat or sketch shall give the legal description of the claim instead of the requirements of paragraphs 3 and 8 of subsection C.

E. Failure to do all the things within the times and at the places specified in subsections A, B, C and D shall be an abandonment of the claim, and all right and claim of the locator shall be forfeited.

F. The county recorder shall keep proper indices of mine location notices and maps by the cadastral subdivisions of the United States bureau of land management or general land office. The county recorder shall receive the fees prescribed in section 11-475 for recording a mine location notice and map, plat or sketch appended to such notice.

RECEIVED  
B.L.M. AZ STATE OFFICE  
APR -7 A 11:55  
PHOENIX AZ

AMC 396404

When Recorded, return to:  
Tahara Brown  
P.O. Box 942  
Yarnell, AZ, 85362

**LOCATION NOTICE FOR PLACER MINING CLAIM**

NOTICE IS HEREBY GIVEN that the JB20  
\_\_\_\_\_ placer mining claim has been located by  
Tahara Brown, Gerald Gordon, Jr., Gary Jirak  
\_\_\_\_\_ whose current mailing  
address is P.O. Box 942, Yarnell, AZ, 85362

RECEIVED  
BLM AZ STATE OFFICE  
2009 APR -7 A 11:55  
PHOENIX, AZ  
BLM  
Date  
Stamp

The general course of this claim is West to East, rectangle and it is situated in  
Yavapai  
County, Arizona.

This claim is 3780 feet in length and 660 feet in width. This claim runs from the  
location monument on which this location notice is posted approximately 3780 feet in a Easterly  
direction to the East end line and 660 feet in a Northerly direction to the North end line.  
This claim is marked by four monuments, one at each corner of the claim.

The location monument on which this notice is posted is situated within Section 35, Township  
10 N, Range 5 W, Gila Salt River Base and Meridian, Arizona. This claim encompasses  
portions of the following legal subdivision(s) if located by legal subdivision or the following quarter section (s),  
section (s), Township (s) and Range (s) Pt. of the SW1/4 and SE1/4 of Sec.35 T10N R5W  
\_\_\_\_\_, Gila Salt River Base and Meridian, Arizona.

The locality of this claim with reference to some natural object or permanent monument and additional  
information (if any) concerning its locality are as follows: The SW corner is at the USGLO Survey Stake Stamped  
"T10N R5W S34, S35, T9N R5W S2, S3 1916"

DATED AND POSTED on the ground this 4th day of February, 20 09.

LOCATOR (s) Tahara Brown, Gerald Gordon, Jr., Gary Jirak  
Tahara Brown, Gerald Gordon, Jr., Gary Jirak

Form MCF102  
Revised July 2005

This form is available from the Arizona Department of Mines & Mineral Resources and may be reproduced.

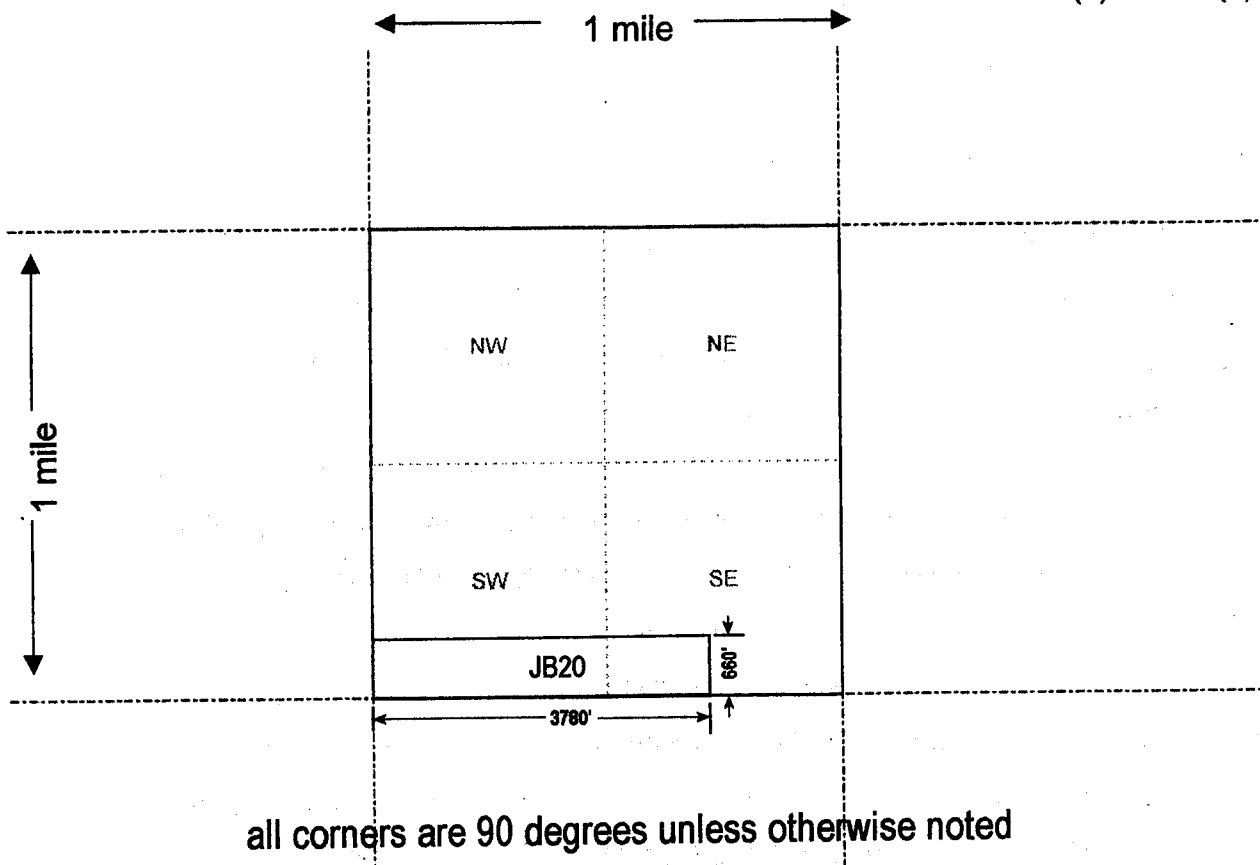
ANC 396405

57.27

The boundaries of this claim exclude any patented, private, state land, or any other legally staked and maintained mining claim filed prior to this claim.

**MINING CLAIM MAP**

Lode ( ) Placer (X)



all corners are 90 degrees unless otherwise noted

Scale : 1" = 2000 feet



1. The above map depicts the JB20 mining claim, which is located in Section (s) 35, Township 10 N, Range 5 W, Gila and Salt River Base and Meridian, Yavapai County, Arizona.
2. The type of corner and location monuments used are as follows: 5' tall PVC w/ aluminum name tag
3. The bearings and distances in degrees and feet between claim corners are as depicted on the map.

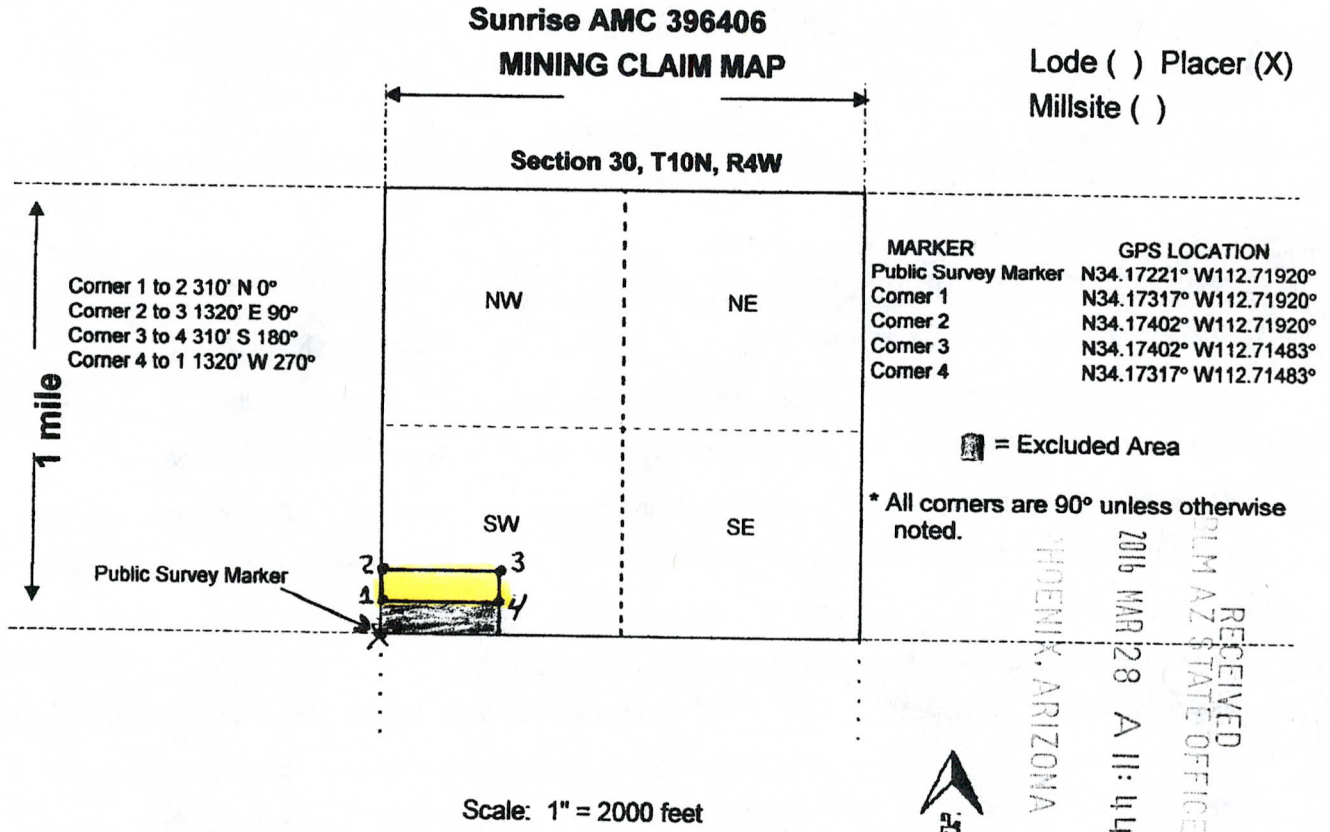
Form MCF100a  
Revised July 2005

This form is available from the Arizona Department of Mines & Mineral Resources and may be reproduced.





The boundaries of this claim exclude any patented, private, state land or any other legally staked and maintained mining claim filed prior to this claim.



- The above map depicts the Sunrise mining claim, which is located in Section (s) 30, Township T10N, Range R4W, Gila and Salt River Base and Meridian, Yavapai County, Arizona. Total claim acreage is 20.0 Acres
- The type of corner and location monuments used are as follows: There are four (4) White 2" PVC Corner Posts with Cemented Caps and Black, Yellow and Green Tape.
- The bearings and distances in degrees and feet between claim corners and to a public land survey monument are as depicted on the map.
- If the claim is a placer or mill site claim with exterior limits conforming to legal subdivisions of the public survey, provide a legal description of the claim S 1/2 of the SW 1/4 of the SW 1/4 of Section 30, T10N, R4W. This claim excludes area of the Western Sun 1 claim AMC 396407 on the south.

**INDIVIDUAL ACKNOWLEDGMENT**

State/Commonwealth of Washington  
County of King } ss.

On this the 23 day of March, 2016, before me,  
Alex Castaneda, the undersigned Notary Public,  
*Day Month Year*  
*Name of Notary Public*

personally appeared Elinor Loftin,  
*Name(s) of Signer(s)*

- personally known to me - OR -
- proved to me on the basis of satisfactory evidence

to be the person(s) whose name(s) is/are subscribed to the within instrument, and acknowledged to me that he/she/they executed the same for the purposes therein stated.

WITNESS my hand and official seal.



[Signature]  
*Signature of Notary Public*  
Alex Castaneda

*Any Other Required Information (Printed Name of Notary, Expiration Date, etc.)*

*Place Notary Seal/Stamp Above*

**OPTIONAL**

*This section is required for notarizations performed in Arizona but is optional in other states. Completing this information can deter alteration of the document or fraudulent reattachment of this form to an unintended document.*

**Description of Attached Document**

Title or Type of Document: Location Notice

Document Date: 3/23/16 Number of Pages: 3

Signer(s) Other Than Named Above: \_\_\_\_\_

When Recorded, return to:  
Tahara Brown  
P.O. Box 942  
Yarnell, AZ, 85362

**LOCATION NOTICE FOR PLACER MINING CLAIM**

NOTICE IS HEREBY GIVEN that the Sunrise  
\_\_\_\_\_ placer mining claim has been located by  
Tahara Brown & Gerald Gordon, Jr. whose current mailing  
address is P.O. Box 942, Yarnell, AZ, 85362

RECEIVED  
BLM, AZ STATE OFFICE  
2009 APR -7 A 11: 56  
PHOENIX, AZ  
BLM  
Date  
Stamp

The general course of this claim is irregular and it is situated in  
Yavapai  
County, Arizona.

This claim is 2007 feet in length and 1510 feet in width. This claim runs from the  
location monument on which this location notice is posted approximately 507 feet in a W270° to Cor 2,  
then 350' N0° to Cor 3, then 1500' W270° to Cor 4, then 525' N0° to Cor 5, then 995' N51° E to Cor 6, then  
800' E145° S to Cor 7, then 550' E83° N to Cor 8, then 950'E166° S back to Corner 1.  
This claim is marked by eight monuments, one at each corner of the claim.

The location monument on which this notice is posted is situated within Section 30, Township  
10 N, Range 4 W, Gila Salt River Base and Meridian, Arizona. This claim encompasses  
portions of the following legal subdivision(s) if located by legal subdivision or the following quarter section (s),  
section (s), Township (s) and Range (s) Pt. of the SW1/4 and Pt. of the SE1/4 Sec. 31 T10N R4W  
Part of Lots 8, 9, and 10, Gila Salt River Base and Meridian, Arizona.

The locality of this claim with reference to some natural object or permanent monument and additional  
information (if any) concerning its locality are as follows: Corner 1 of the Sunrise claim is 0' North and 2007'  
East of the SW Corner of Section 30.

DATED AND POSTED on the ground this 4 day of April, 20 09.

LOCATOR (s) Tahara Brown  
Gerald Gordon, Jr.

Form MCF102  
Revised July 2005

This form is available from the Arizona Department of Mines & Mineral Resources and may be reproduced.

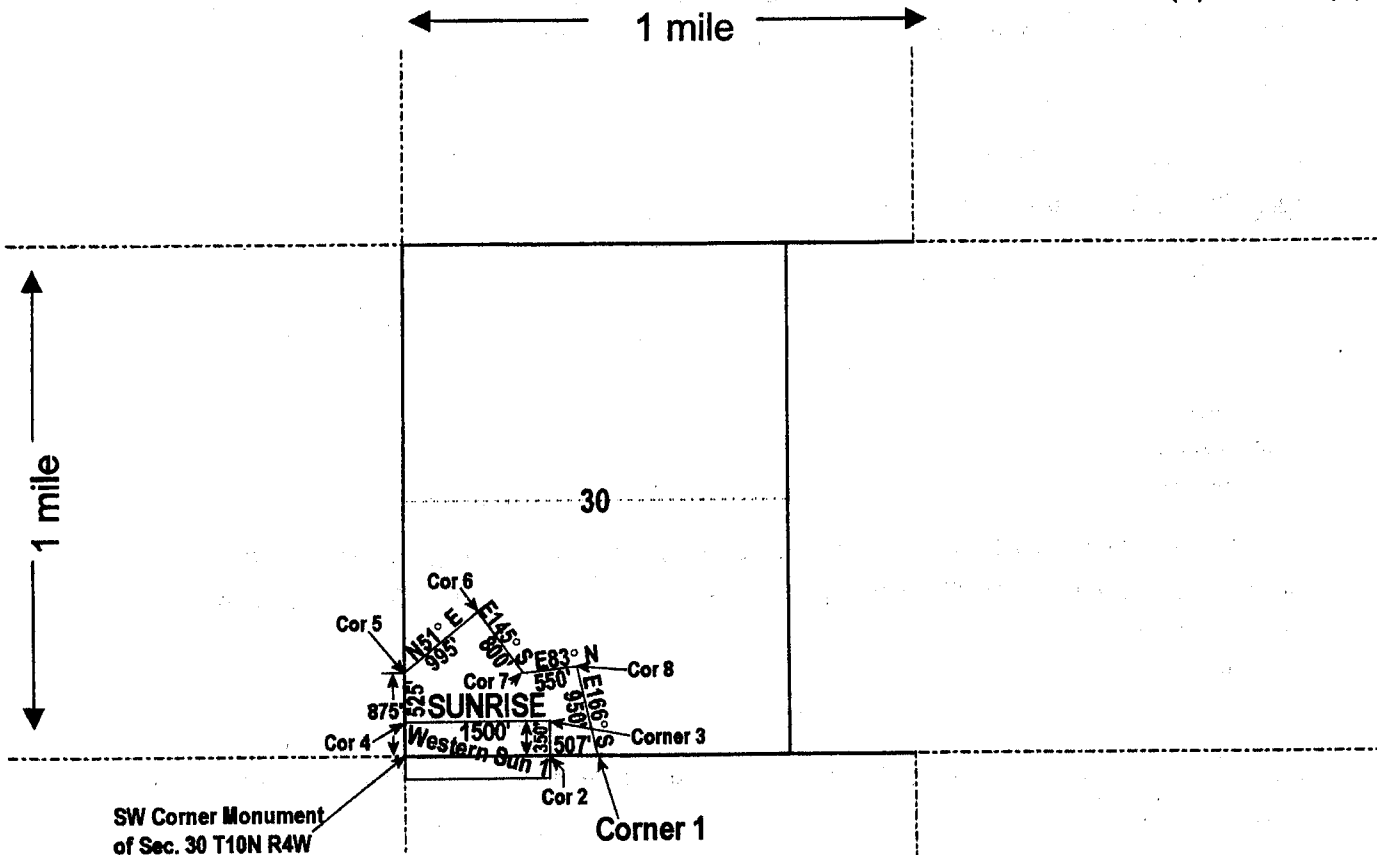
69.57 acres D3

ANC 396406

The boundaries of the claim exclude any patented, private, state land, or any other legally staked, maintained, filed, and properly recorded mining claim located prior to this claim that complies with Federal and Arizona State Statutes.

**MINING CLAIM MAP**

Lode ( ) Placer (X)



corners are 90 degrees unless otherwise noted

Scale : 1" = 2000 feet

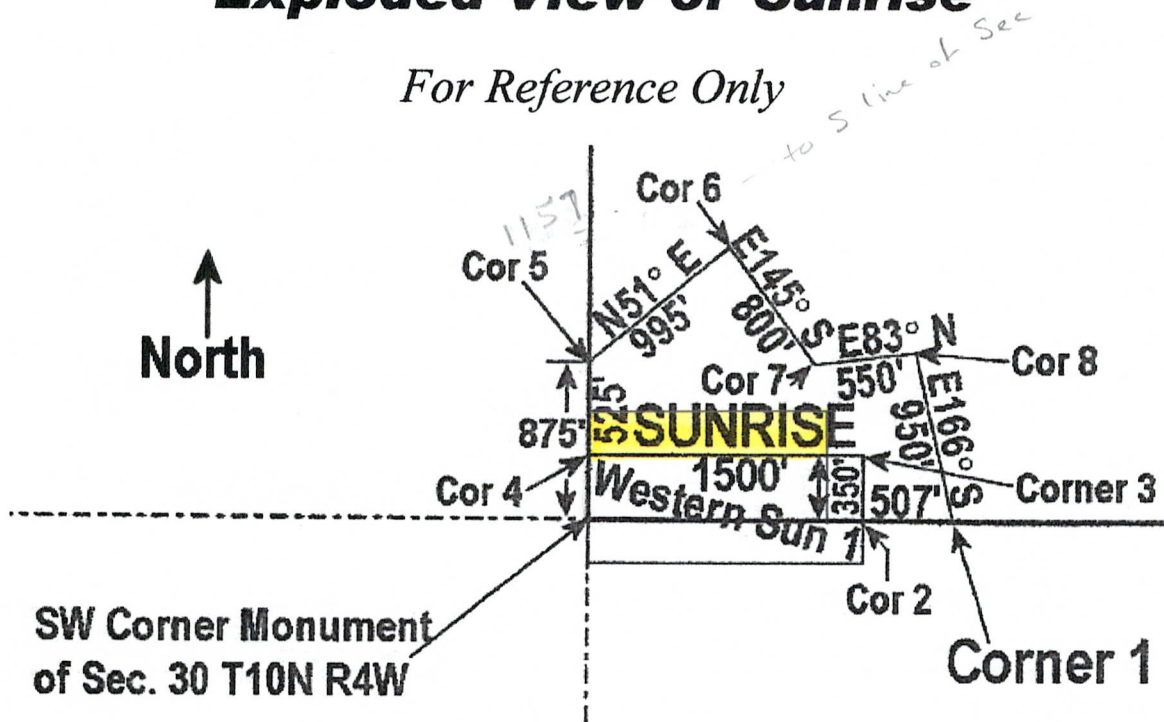


- The above map depicts the Sunrise mining claim, which is located in Section (s) 30, Township 10 N, Range 4 W, Gila and Salt River Base and Meridian, Yavapai County, Arizona.
- The type of corner and location monuments used are as follows: 5' tall PVC w/ aluminum name tag and Steel Post driven in ground for support.
- The bearings and distances in degrees and feet between claim corners are as depicted on the map.

Form MCF100a  
Revised July 2005

# Exploded View of Sunrise

For Reference Only



Sunrise Placer Mining Claim  
 Sec. 30, T10N R4W, GSRB&M, AZ.  
 Yavapai County, AZ  
 1"=1043' approx.  
 5' PVC Posts w/ alum name tags.

800 = 15<sup>2</sup>  
 600 = 11<sup>2</sup>

53  
 25  
 53 | 1320  
 106  
 ---  
 260

PHOENIX, AZ


2009 APR - 7 A 11: 59

RECEIVED  
 B.L.M. AZ STATE OFFICE

AMC 396406

Arizona State Legislature

Bill Number Search:



Forty-fifth Legislature - Fourth Special Session

[change session](#) | [printer friendly version](#) | [site map](#) | [email](#)[Senate](#): [House](#) [Legislature](#) [Bills](#) [Committees](#) [Statutes](#) [Executive](#) [Calendars](#) [News](#)[ARS TITLE PAGE](#) [NEXT DOCUMENT](#) [PREVIOUS DOCUMENT](#)

27-203. Completing lode, placer or millsite locations; recording location notice; monumenting; map, plat or sketch requirements; abandonment of claims; recorder duties and fees

**A. The locator of a lode, placer or millsite claim shall:**

1. Cause to be recorded in the office of the county recorder of the county in which the claim is located an executed copy of the location notice to which notice shall be attached a map, plat or sketch of the claim, within ninety days from the time of the location. If the posted notice of location does not contain the section, township and range in which the notice is posted such information shall be added to the notice prior to recording pursuant to this section if the land has been surveyed. If the land has not been surveyed, the locator shall identify to the best of his ability the projected, protracted or extended section, township and range in which the notice of location of the claim is posted.

2. Monument the claim on the ground within ninety days from the time of the location so that its boundaries can be readily traced.

**B. The map, plat or sketch required by subsection A shall be:**

1. In legible form and not more than eight and one-half inches by fourteen inches.

2. On a scale of one inch equals not more than two thousand feet.

3. Based upon the performance of a survey performed commensurate with the abilities of the locator. It shall set forth the boundaries and position of the claim with such accuracy as would permit a reasonably knowledgeable person to find and identify the claim on the ground. The locator may show contiguous claims on the map, plat or sketch if the claim being located is clearly identified. Nothing contained in this section shall require a locator to employ a professional surveyor or engineer for the preparation of the map, plat or sketch required by this section.

**C. The plat or map of any claim shall contain the following information:**

1. The name of the claim.

2. Whether the claim is a lode, placer or millsite claim.

3. The locality of the claim with reference to the section, township and range in which the claim is located with a course and distance tie from a corner of the claim or contiguous group of claims to a monument of the public land survey if the land has been surveyed. If the land has not been surveyed, a corner of the claim or claim group shall be tied by course and distance to an established survey monument of a United States government agency or United States mineral monument. If no such monument can be found through the exercise of reasonable diligence, the map shall show the course and distance from one corner of the claim or claim group to some prominent natural objects or other permanent monuments described on such map.

4. The scale of the map.

5. The county in which the claim is situated.

6. A north arrow.

7. The type of corner and location monuments used.

8. Bearing and distance between corners.

D. If the claim is a placer or millsite claim with exterior limits conforming to legal subdivisions of the public survey, the map, plat or sketch shall give the legal description of the claim instead of the requirements of paragraphs 3 and 8 of subsection C.

E. Failure to do all the things within the times and at the places specified in subsections A, B, C and D shall be an abandonment of the claim, and all right and claim of the locator shall be forfeited.

F. The county recorder shall keep proper indices of mine location notices and maps by the cadastral subdivisions of the United States bureau of land management or general land office. The county recorder shall receive the fees prescribed in section 11-475 for recording a mine location notice and map, plat or sketch appended to such notice.

RECEIVED  
BLM, AZ STATE OFFICE  
2009 APR - 7 A 11: 51

AMC 396406

[Code of Federal Regulations]  
[Title 43, Volume 2]  
[Revised as of October 1, 2007]  
From the U.S. Government Printing Office via GPO Access  
[CITE: 43CFR3835.12]

[Page 835]

TITLE 43--PUBLIC LANDS: INTERIOR

CHAPTER II--BUREAU OF LAND MANAGEMENT, DEPARTMENT OF THE INTERIOR

PART 3835\_WAIVERS FROM ANNUAL MAINTENANCE FEES--Table of Contents

Subpart A\_Filing Requirements

Sec. 3835.12 What are my obligations once I receive a waiver?

If BLM allows you the waiver, you must then perform annual assessment work on time and file annual FLPMA documents. You will find more information about annual FLPMA documents in Sec. 3835.30 of this part, and about assessment work in part 3836 of this chapter.

PHOENIX, AZ

2009 APR -7 A 11: 57

RECEIVED  
BLM, AZ STATE OFFICE

AMC 396406

[Code of Federal Regulations]  
[Title 43, Volume 2]  
[Revised as of October 1, 2007]  
From the U.S. Government Printing Office via GPO Access  
[CITE: 43CFR3835.32]

[Page 837]

TITLE 43--PUBLIC LANDS: INTERIOR

CHAPTER II--BUREAU OF LAND MANAGEMENT, DEPARTMENT OF THE INTERIOR

PART 3835\_WAIVERS FROM ANNUAL MAINTENANCE FEES--Table of Contents

Subpart C\_Annual FLPMA Documents

Sec. 3835.32 What should I include when I submit an affidavit of assessment work?

When you submit an affidavit of assessment work as required in Sec. 3835.31(d), you must include the following:

(a) The name and, if available, the BLM serial number of the claim for which you did assessment work;

(b) Any known changes in the mailing addresses of the claimants;

(c) A processing fee for each mining claim affected. (See the table of service charges and fees in Sec. 3830.21 of this chapter); and

(d) An exact legible reproduction or duplicate, other than microfilm or other electronic media, of either:

(1) The affidavit of assessment work that you filed or will file in the county where the claim is located; or

(2) The report of geological, geochemical, and geophysical surveys you filed in the county where the claim is located, as provided for in part 3836 of this chapter.

[68 FR 61064, Oct. 24, 2003, as amended at 70 FR 58879, Oct. 7, 2005]

2009 APR -1 A 11: 57

RECEIVED  
B.L.M. AZ STATE OFFICE

PERMEX, AZ

ANG 396406



[Code of Federal Regulations]
[Title 43, Volume 2]
[Revised as of October 1, 2007]
From the U.S. Government Printing Office via GPO Access
[CITE: 43CFR3835.31]

[Page 836-837]

TITLE 43--PUBLIC LANDS: INTERIOR

CHAPTER II--BUREAU OF LAND MANAGEMENT, DEPARTMENT OF THE INTERIOR

PART 3835\_WAIVERS FROM ANNUAL MAINTENANCE FEES--Table of Contents

Subpart C\_Annual FLPMA Documents

Sec. 3835.31 When do I file an annual FLPMA document?

(a) If you must file an annual FLPMA document as required in paragraph (d) of this section, you must file your annual FLPMA documents with

[[Page 837]]

BLM on or before the December 30th of the calendar year in which the assessment year ends. (For example, if the assessment year ends on September 1, 2003, you must file your annual FLPMA document no later than December 30, 2003.)

(b) If part 3836 of this chapter requires you to perform assessment work, you must file an affidavit of assessment work. You do not need to complete assessment work in the assessment year when you located your claim. (For example, if you locate a claim on September 2, 2002, you first need to perform assessment work sometime between September 2, 2003, and September 1, 2004.)

(c) If part 3836 of this chapter does not require you to perform assessment work, either because you located the claim during the current assessment year or because BLM has deferred assessment work, you must submit a notice of intent to hold under Sec. Sec. 3835.32 and 3835.33 of this part as an annual FLPMA document filing. You must state in the notice of intent to hold either that BLM has deferred the assessment work requirement or that you located the claim during the current assessment year.

(d) The following table describes the circumstances under which you must file annual FLPMA documents:

Table with 3 columns: Your situation, Affidavit of assessment work required, Notice of intent to hold required. Rows describe scenarios for annual maintenance fees, oil shale placer claims, and small miner waivers.

RECEIVED
BLM, AZ STATE OFFICE
2009 APR -7 A 11:57
PHOENIX, AZ

AMC 396406

County Recordation Information:

3670964 BK 4103 PG 95  
Yavapai County, Arizona  
Patsy Jenney-Colon, Recorder  
01/05/2004 04:02P PAGE 1 OF 3  
ROBERT S GHOLSON  
RECORDING FEE 5.00  
SURCHARGE 8.00  
POSTAGE 1.00

Robert S. Gholson  
5344 W. SOFT WIND DR.,  
Glendale, AZ, 85310

NOTICE OF MINING CLAIM LOCATION

1. TYPE OF NOTICE:  Location  Amendment  Relocation
2. TYPE OF CLAIM OR SITE:  Placer  Lode  Millsite  Tunnelsite
3. The name, address and telephone number of the name(s) to be considered owner(s) is:  
PLEASE PRINT (show additional owners on attached sheet)  
Name: Christopher T. Gholson  
Address: 5344 W. SOFT WIND DRIVE  
City/State/Zip Code: Glendale, AZ 85310  
Telephone Number (include area code): (623) 516-1148
4. The name of the claim: DEVILS NEST ALL II
5. The date of location is: NOV. 15<sup>TH</sup>, 2003
6. The claim is 1500 feet long and 600 feet wide. The distance from the location monument to each end of the claim is 410' feet in a S21°E direction and 1090 feet in a N21°W direction.
7. The S.E. corner of the claim is S71°45'W 1462' From the NE COR. SEC. 32, T10N, R4W (BRASS CAP) from a survey monument or permanent natural object described as (BRASS CAP)
8. The general course of the claim is from the S21°E to the N21°W
9. The location of the claim is in Section(s) 30 & 31 Quarter Section(s) SE 1/4 30 NE 1/4 SEC. 31 Township(s) 10N Range(s) 4W Gila and Salt River Meridian, Yavapai County, State of Arizona.
10. Is the claim filed under Public Law 359?  yes  no
11. Monument types are 2" X 2" X 4' LONG WOOD POST  
3' Stone MOUND.

Date 11/25/03 Signature Christopher Gholson  Locator  Agent Only

PHOENIX, AZ

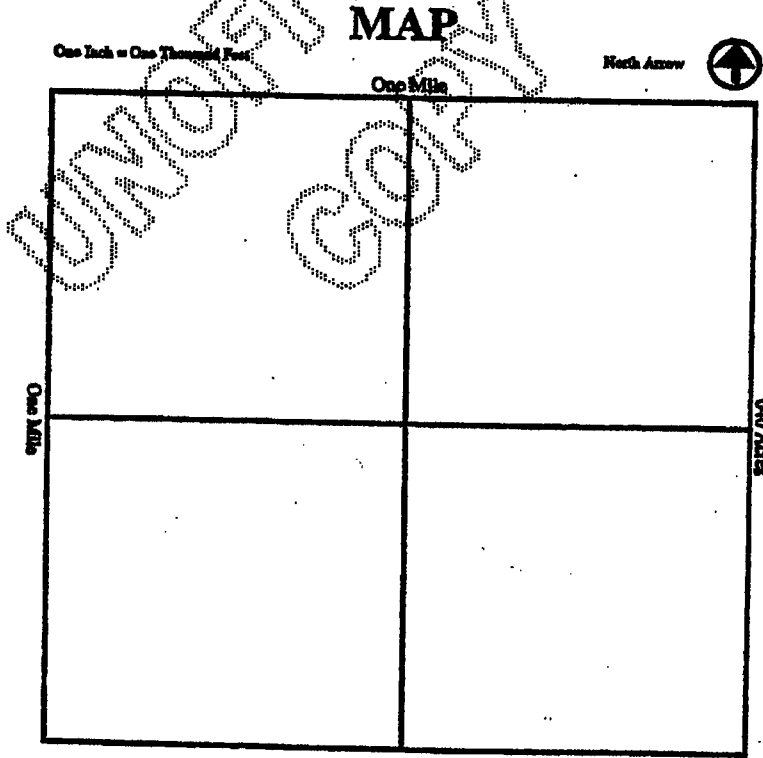
2009 APR - 7 A 11: 56

RECEIVED  
BLM AZ STATE OFFICE

AMC 396406

### MAP OF MINING CLAIM LOCATION

- The name of the claim is DEVILS NEST A#11
- The SE corner of the claim is 1462 feet in a S71°45'W direction <sup>from</sup> of a survey monument or permanent object as described as NE COR. SEC 31, T10N, R9W  
(BRASS CAP)
- The type of location monument is 2" X 2" X 4' LONG Wood Post
- The bearing and distance between the corners of the claim are beginning at the NE corner of the claim, 1500 feet in a S21°E direction to the SE corner, then 600 feet in a S71°W direction to the SW corner, then 1500 feet in a N21°W direction to the NW corner, then 600 feet in a N71°E direction to the point of beginning.
- Please indicate the distance and bearings between claim corners and a recognized survey monument or landmark. Indicate the distance from the location monument to each end of the claim.



Section 30 & 31 Quarter Section SE 1/4 30, NE 1/4 31 Range 4 W  
Township 10 N G&SR Meridian, Yavapai County, Arizona.

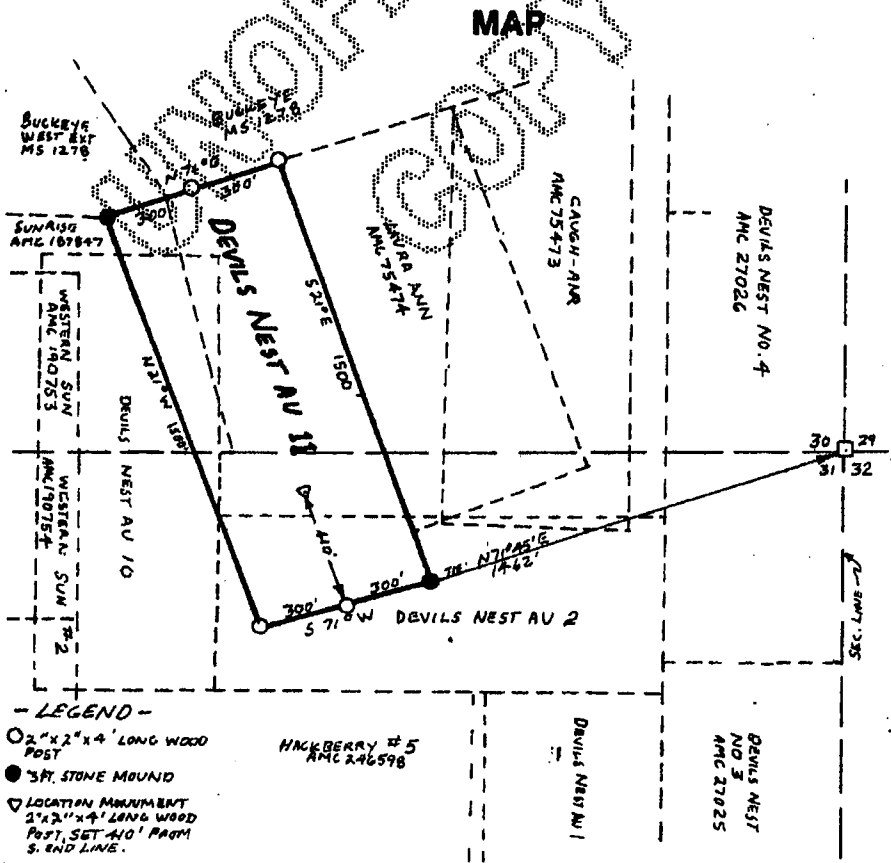
Date 11/25/03 Signature Christopher Johnson

AMC 396406

PHOENIX, AZ  
2009 APR - 7 A 11:56  
RECEIVED  
BLM AZ STATE OFFICE

RECEIVED  
BUREAU OF  
LAND MANAGEMENT  
ARIZONA  
STATE OFFICE  
PHOENIX, ARIZONA  
2003 NOV 26 A 9 39

corner, then 600 feet in a N 71° E direction to the point of beginning.



- LEGEND -
- 2" x 2" x 4' LONG WOOD POST
  - 3" ST. STONE MOUND
  - ▽ LOCATION MONUMENT 2" x 2" x 4' LONG WOOD POST, SET 10' FROM S. END LINE.

RECORDERS MEMO: LEGIBILITY QUESTIONABLE FOR GOOD REPRODUCTION

N

ANC 358839

0 500

SCALE: 1" = 500'

ANC 396406

RECEIVED  
B.L.M. AZ STATE OFFICE  
2009 APR - 7 A 11: 56  
PHOENIX, AZ

**ARS 27-203**

C. The plat or map of any claim shall contain the following information:  
2. Whether the claim is a lode, placer, or mill site claim.

E. Failure to do all the things within the times and at the places specified in subsection A, B, C, and D shall be an abandonment of the claim, and all rights and claim of the locator shall be forfeited.

**Additionally**

Title 43 Chapter II Sec. 3835.91

If you fail to file an annual FLPMA document by December 30, as required in Sec. 3835.31(d), you forfeit the affected mining claims or sites.

Title 43 Chapter II Sec. 3835.32

When you submit an affidavit of assessment work as required in Sec. 3835.31(d), you must include the following:

(d) an exact legible reproduction or duplicate, other than microfilm or other electronic media, of either:

(1) The affidavit of assessment work that you filed or will file in the county where the claim is located;

An Affidavit of Labor has not been file in the Yavapai County Recorders Office since 10/25/2004 on this claim.

AMC 396406

PHOENIX, AZ

2009 APR - 7 A 11: 56

RECEIVED  
B.L.M. AZ STATE OFFICE

When Recorded, return to:  
Southwest Mineral  
P.O. Box 942  
Yarnell, AZ, 85362

**LOCATION NOTICE FOR LODE MINING CLAIM**

NOTICE IS HEREBY GIVEN that the Western Sun 1  
\_\_\_\_\_ lode mining claim has been located  
by Southwest Mineral whose current mailing  
address is P.O. Box 942, Yarnell, AZ, 85362

RECEIVED  
BLM, AZ STATE OFFICE  
2009 APR -7 A 11: 57  
PHOENIX, AZ  
BLM  
Date  
Stamp

The general course of this claim is West to East and it is situated in Yavapai  
County, Arizona. This claim is 1500 feet in length and 600 feet in width. This claim runs  
from the location monument on which this location notice is posted approximately 1490 feet in a  
Westerly direction to the West end line and 10 feet in a Easterly direction to the  
East end line. This claim is marked by six monuments, one at each corner and one at the center of each  
end line of the claim.

The location monument on which this notice is posted is situated within Section 30, Township 10  
N, Range 4 W, Gila Salt River Base and Meridian, Arizona and this claim encompasses portions  
of the following quarter section (s), section (s), Township (s) and Range (s) \_\_\_\_\_  
Pt. of the NW1/4 and NE1/4 Sec. 31 T10N R4W and Pt. of the SW1/4 and SE1/4 Sec. 30 T10N R4W

Gila Salt River Base and Meridian, Arizona.

The locality of this claim with reference to some natural object or permanent monument and additional information  
(if any) concerning its locality are as follows: The NW Corner of the claim is 350' North and 0' East of the  
Northwest corner of Sec. 31 and Southwest of Sec. 30, T10N R4W, then proceeding 1500' E90° to the east  
end line, then 600' S180° South line, then 1500' W270° to the West end line, then 600' N0° to the beginning.

DATED AND POSTED on the ground this 4 day of April, 2009.

LOCATOR (s) Tahara Brown  
Tahara Brown



Form MCF100  
Revised July 2005

AMC 396407

2066



When Recorded, return to:  
Southwest Mineral  
P.O. Box 942  
Yarnell, AZ, 85362

RECEIVED  
BLM AZ STATE OFFICE

2009 APR -7 A 11:57

PHOENIX, AZ

BLM  
Date  
Stamp

**LOCATION NOTICE FOR LODE MINING CLAIM**

NOTICE IS HEREBY GIVEN that the Western Sun 2  
\_\_\_\_\_ lode mining claim has been located  
by Southwest Mineral whose current mailing  
address is P.O. Box 942, Yarnell, AZ, 85362

The general course of this claim is West to East and it is situated in Yavapai  
County, Arizona. This claim is 1500 feet in length and 600 feet in width. This claim runs  
from the location monument on which this location notice is posted approximately 1304 feet in a  
Westerly direction to the West end line and 10 feet in a Easterly direction to the  
East end line. This claim is marked by six monuments, one at each corner and one at the center of each  
end line of the claim.

The location monument on which this notice is posted is situated within Section 31, Township 10  
N, Range 4 W, Gila Salt River Base and Meridian, Arizona and this claim encompasses portions  
of the following quarter section (s), section (s), Township (s) and Range (s) \_\_\_\_\_  
Pt. of the NW1/4 and Pt. of the NE1/4 Sec. 31 T10N R4W

Gila Salt River Base and Meridian, Arizona.

The locality of this claim with reference to some natural object or permanent monument and additional information  
(if any) concerning its locality are as follows: The NW Corner of the claim is 250' South and 0' East of the  
Northwest corner of Sec. 31 and Southwest of Sec. 30, T10N R4W, then proceeding 1500' E90° to the east  
end line, then 600' S180° South line, then 1130' W270° to the West end line, then 705' N329° W to beginning.

DATED AND POSTED on the ground this 4 day of April, 2009.

LOCATOR (s) Tahara Brown  
Tahara Brown



Form MCF100  
Revised July 2005

AMC 396408

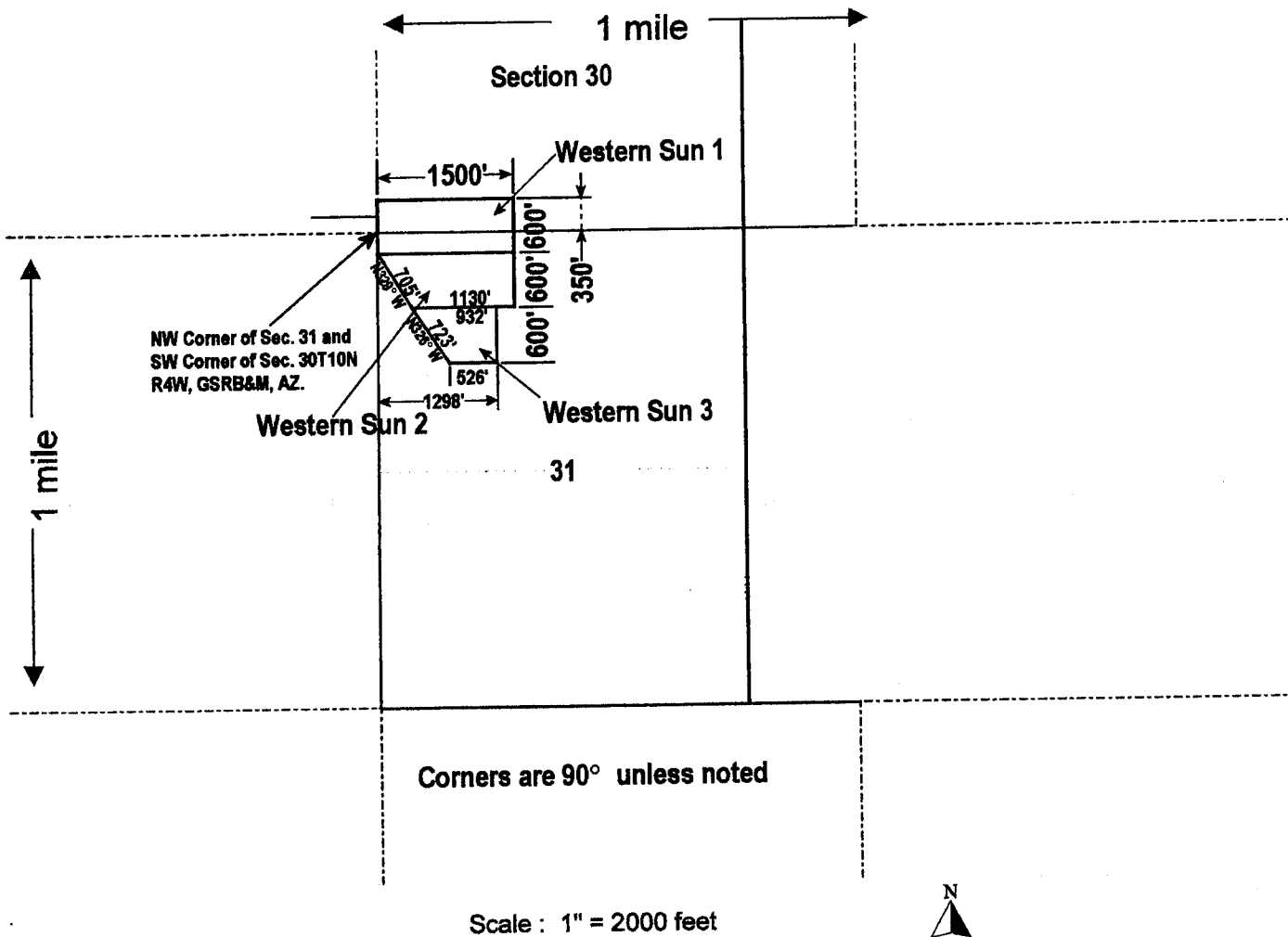
20.66



The boundaries of the claim exclude any patented, private, state land, or any other legally staked, maintained, filed, and properly recorded mining claim located prior to this claim that complies with Federal and Arizona State Statutes.

**MINING CLAIM MAP**

Lode (X) Placer ( )



1. The above map depicts the Western Sun 2 mining claim, which is located in Section (s) 31, Township 10 N, Range 4 W, Gila and Salt River Base and Meridian, Yavapai County, Arizona.
2. The type of corner and location monuments used are as follows: 5' PVC with cap w/ alum name tags and steel support rod driven in ground.
3. The bearings and distances in degrees and feet between claim corners are as depicted on the map.

Form MCF100a  
Revised July 2005

This form is available from the Arizona Department of Mines & Mineral Resources and may be reproduced.

When Recorded, return to:  
Southwest Mineral  
P.O. Box 942  
Yarnell, AZ, 85362

**LOCATION NOTICE FOR LODE MINING CLAIM**

NOTICE IS HEREBY GIVEN that the Western Sun 3  
\_\_\_\_\_ lode mining claim has been located  
by Southwest Mineral whose current mailing  
address is P.O. Box 942, Yarnell, AZ, 85362

RECEIVED  
BLM, AZ STATE OFFICE  
2009 APR -7 A 11:58  
PHOENIX, AZ  
BLM  
Date  
Stamp

The general course of this claim is West to East and it is situated in Yavapai  
County, Arizona. This claim is 932' feet in length and 600 feet in width. This claim runs  
from the location monument on which this location notice is posted approximately 720' feet in a  
Westerly direction to the West end line and 10 feet in a Easterly direction to the  
East end line. This claim is marked by six monuments, one at each corner and one at the center of each  
end line of the claim.

The location monument on which this notice is posted is situated within Section 31, Township 10  
N, Range 4 W, Gila Salt River Base and Meridian, Arizona and this claim encompasses portions  
of the following quarter section (s), section (s), Township (s) and Range (s) \_\_\_\_\_  
Pt. of the NW1/4 of Sec.31 T10N R4W

Gila Salt River Base and Meridian, Arizona.

The locality of this claim with reference to some natural object or permanent monument and additional information  
(if any) concerning its locality are as follows: The NW Corner of the claim is 850' South and 366' East of the  
Northwest corner of Sec. 31 and Southwest of Sec. 30, T10N R4W, then proceeding 932' E90° to the east  
end line, then 600' S180° South line, then 526' W270° to the West end line, then 723' N326° W to beginning.

DATED AND POSTED on the ground this 4 day of April, 2009.

LOCATOR (s) Tahara Brown  
Tahara Brown

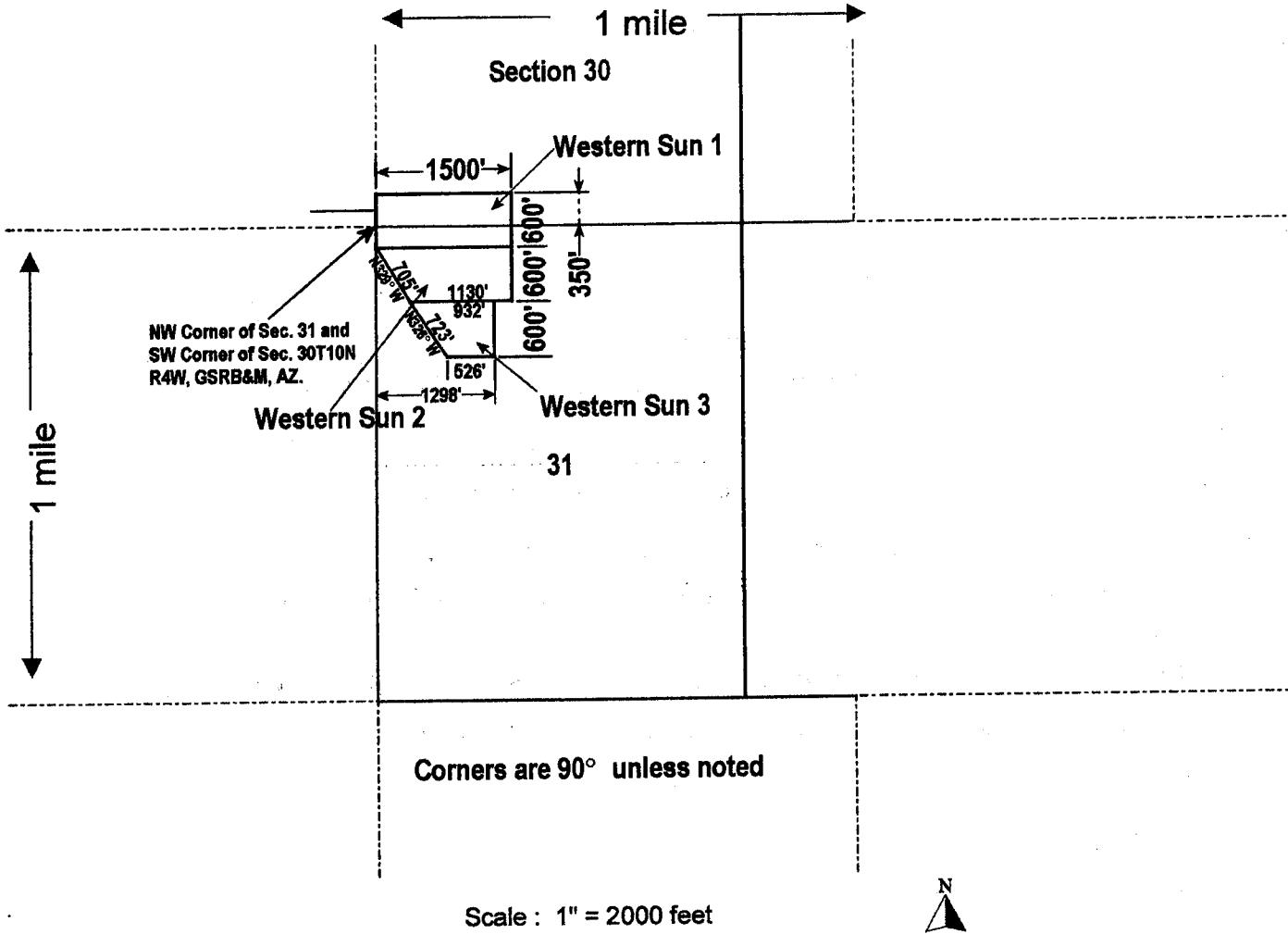
Form MCF100  
Revised July 2005

ANC 396409

The boundaries of the claim exclude any patented, private, state land, or any other legally staked, maintained, filed, and properly recorded mining claim located prior to this claim that complies with Federal and Arizona State Statutes.

**MINING CLAIM MAP**

Lode (X) Placer ( )



1. The above map depicts the Western Sun 3 mining claim, which is located in Section (s) 31, Township 10 N, Range 4 W, Gila and Salt River Base and Meridian, Yavapai County, Arizona.
2. The type of corner and location monuments used are as follows: 5' PVC with cap w/ alum name tags and steel support rod driven in ground.
3. The bearings and distances in degrees and feet between claim corners are as depicted on the map.

Form MCF100a  
Revised July 2005

This form is available from the Arizona Department of Mines & Mineral Resources and may be reproduced.

Input Parameters for Geographic Report with Land

System Id = CR

Admin State = AZ

Geo State =

Casetype Begins With

Case Disp Txt = AUTHORIZED, CANCELLED, EXPIRED, PENDING, REJECTED, RELINQUISHED, VOID, WITHDRAWN

Mer Twp Rng =

Section =

Mtrs = 14 0100N 0050W 035, 14 0100N 0050W 036

Commodity =

Commodity Txt =

Pending Org =

Pend Org Decode =

Total Rows Returned: 10

RUN TIME: 11:31 AM

UNITED STATES DEPARTMENT OF INTERIOR  
BUREAU OF LAND MANAGEMENT  
GEOGRAPHIC REPORT WITH LAND  
Sorted by Meridian Township Range

RUN DATE: 04/07/2009  
Page 1 of 2

Adm State: AZ

Serial Number: AZA 013983

Total Case Acres: 1.430

<u>Casetype</u>	<u>Case Disp</u>	14	0100N	0050W	<u>Sect</u>	<u>Sur Typ</u>	<u>Sur Num</u>	<u>Suff</u>	<u>Subdivision</u>	<u>Act Pend</u>
285003	AUTHORIZED				036	LOTS			2;	

Serial Number: AZA 023556

Total Case Acres: 29.900

<u>Casetype</u>	<u>Case Disp</u>	14	0100N	0050W	<u>Sect</u>	<u>Sur Typ</u>	<u>Sur Num</u>	<u>Suff</u>	<u>Subdivision</u>	<u>Act Pend</u>
281001	AUTHORIZED				036	LOTS			21,22;	

Serial Number: AZA 031939

Total Case Acres: 1.000

<u>Casetype</u>	<u>Case Disp</u>	14	0100N	0050W	<u>Sect</u>	<u>Sur Typ</u>	<u>Sur Num</u>	<u>Suff</u>	<u>Subdivision</u>	<u>Act Pend</u>
292006	AUTHORIZED				035	LOTS			11;	

Serial Number: AZA 033746

Total Case Acres: 1.000

<u>Casetype</u>	<u>Case Disp</u>	14	0100N	0050W	<u>Sect</u>	<u>Sur Typ</u>	<u>Sur Num</u>	<u>Suff</u>	<u>Subdivision</u>	<u>Act Pend</u>
281001	PENDING				036	LOTS			12-14;	

Serial Number: AZA 033900

Total Case Acres: 5.000

<u>Casetype</u>	<u>Case Disp</u>	14	0100N	0050W	<u>Sect</u>	<u>Sur Typ</u>	<u>Sur Num</u>	<u>Suff</u>	<u>Subdivision</u>	<u>Act Pend</u>
380913	AUTHORIZED				036	ALIQ			E2;	

Input Parameters for Geographic Report with Land

System Id = CR

Admin State = AZ

Geo State =

Casetype Begins With

Case Disp Txt = AUTHORIZED, CANCELLED, EXPIRED, PENDING, REJECTED, RELINQUISHED, VOID, WITHDRAWN

Mer Twp Rng =

Section =

Mtrs = 14 0100N 0040W 030, 14 0100N 0040W 031

Commodity =

Commodity Txt =

Pending Org =

Pend Org Decode =

Total Rows Returned: 4

RUN TIME: 11:33 AM

UNITED STATES DEPARTMENT OF INTERIOR  
BUREAU OF LAND MANAGEMENT  
GEOGRAPHIC REPORT WITH LAND  
Sorted by Serial Number

RUN DATE: 04/07/2009

Page 1 of 1

Adm State: AZ

Serial Number: AZA 029068

Total Case Acres: 4.000

<u>Casetype</u>	<u>Case Disp</u>				<u>Sect</u>	<u>Sur Typ</u>	<u>Sur Num</u>	<u>Suff</u>	<u>Subdivision</u>	<u>Act Pend</u>
380913	EXPIRED	14	0100N	0040W	031	FF		1	PORTION OF E2;	

Serial Number: AZA 033617

Total Case Acres: 5.000

<u>Casetype</u>	<u>Case Disp</u>				<u>Sect</u>	<u>Sur Typ</u>	<u>Sur Num</u>	<u>Suff</u>	<u>Subdivision</u>	<u>Act Pend</u>
380913	AUTHORIZED	14	0100N	0040W	031	ALIQ			SE;	

Serial Number: AZA 033617O

Total Case Acres: 1.000

<u>Casetype</u>	<u>Case Disp</u>				<u>Sect</u>	<u>Sur Typ</u>	<u>Sur Num</u>	<u>Suff</u>	<u>Subdivision</u>	<u>Act Pend</u>
371511	AUTHORIZED	14	0100N	0040W	031	FF			SESE;	

Serial Number: AZA 034994

Total Case Acres: 5.000

<u>Casetype</u>	<u>Case Disp</u>				<u>Sect</u>	<u>Sur Typ</u>	<u>Sur Num</u>	<u>Suff</u>	<u>Subdivision</u>	<u>Act Pend</u>
380913	PENDING	14	0100N	0040W	031	FF			NE;	

RUN TIME: 11:31 AM

UNITED STATES DEPARTMENT OF INTERIOR  
BUREAU OF LAND MANAGEMENT  
GEOGRAPHIC REPORT WITH LAND  
Sorted by Meridian Township Range

RUN DATE: 04/07/2009  
Page 2 of 2

Adm State: AZ

Serial Number: AZA 034421

Total Case Acres: 1.000

<u>Casetype</u>	<u>Case Disp</u>	14	0100N	0050W	<u>Sect</u>	<u>Sur Typ</u>	<u>Sur Num</u>	<u>Suff</u>	<u>Subdivision</u>	<u>Act Pend</u>
380913	AUTHORIZED				035	FF			NW¼	

Serial Number: AZA 034422

Total Case Acres: 1.000

<u>Casetype</u>	<u>Case Disp</u>	14	0100N	0050W	<u>Sect</u>	<u>Sur Typ</u>	<u>Sur Num</u>	<u>Suff</u>	<u>Subdivision</u>	<u>Act Pend</u>
380913	AUTHORIZED				035	ALIQ			E2;	

Serial Number: AZA 034929

Total Case Acres: 1.000

<u>Casetype</u>	<u>Case Disp</u>	14	0100N	0050W	<u>Sect</u>	<u>Sur Typ</u>	<u>Sur Num</u>	<u>Suff</u>	<u>Subdivision</u>	<u>Act Pend</u>
281001	PENDING				036	LOTS			19,22;	

Serial Number: AZAR 0000110

Total Case Acres: 16.660

<u>Casetype</u>	<u>Case Disp</u>	14	0100N	0050W	<u>Sect</u>	<u>Sur Typ</u>	<u>Sur Num</u>	<u>Suff</u>	<u>Subdivision</u>	<u>Act Pend</u>
285003	AUTHORIZED				036	LOTS			14,22;	

Serial Number: AZAR 0034626

Total Case Acres: 26.550

<u>Casetype</u>	<u>Case Disp</u>	14	0100N	0050W	<u>Sect</u>	<u>Sur Typ</u>	<u>Sur Num</u>	<u>Suff</u>	<u>Subdivision</u>	<u>Act Pend</u>
286202	AUTHORIZED				036	ALIQ			NWNE,SWSE;	





